









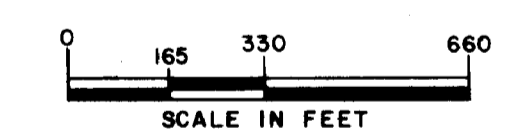


LEGEND

- BEAVER DAM 
- BRIDGE 
- OPEN WATER 
- SUBMERGED VEGETATION 
- PORTAGE TRAIL 
- TRAIL 
- SECTION LINE 
- STREAM 
- BENCH MARK 
- INTERMITTENT STREAM 
- PLANIMETERED AREA **44.7 ACRES**
- LITTORAL AREA **43.0 ACRES - 96%**
- SHORELINE LENGTH **2.0 MILES**

B.M. = TOP OF 2' X 2' PYRAMID SHAPED ROCK
 PROTRUDING FROM WATER 20' FROM SOUTH
 SHORE OF EAST ARM OF LAKE.
 W.S.E. 1'7" BELOW B.M.

● OUTLINE DRAWN FROM 1961 AERIAL PHOTOGRAPH
 NO. CIR-29A-53



© COPYRIGHT 1993
 STATE OF MINNESOTA
 DEPARTMENT OF NATURAL RESOURCES
 DIVISION OF FISH AND WILDLIFE

STATE OF MINNESOTA
 Department of
 Administration
Minnesota's Bookstore
 Part of the Department of Administration
 Print Communications Division
 To order reproduced copies of
 Contour Lake Maps call:
 612/297-3000 or our
 Nationwide toll-free number
 1-800-667-3757

STATE OF MINNESOTA DEPARTMENT OF NATURAL RESOURCES DIVISION OF FISH AND WILDLIFE SECTION OF FISHERIES REGION II		
NATIONAL FOREST FISHERIES MANAGEMENT PROGRAM FINANCED BY U.S. FOREST SERVICE FUNDS		
SILICA LAKE (69-187) ST. LOUIS COUNTY T.64 R.13 S.29,30,31,32		
FIELDWORK R.A.H. & K.K. DATE 10-13-78	DRAWN BY <i>Raymond Hugill</i> DATE 1-26-79	PROJ. IDENT. NO. FW-1-R