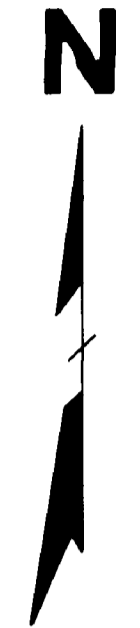


ENTIRE AREA LOCATED WITHIN THE  
 SUPERIOR AND MINNESOTA  
 NATIONAL THE STATE  
 FOREST THE FOREST

O.W.



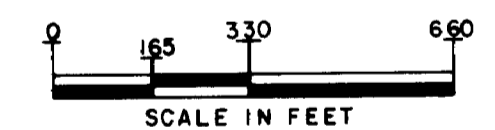
LEGEND

SECTION LINE	---
SECTION NUMBERS	27
BENCHMARK	B.M.
SUBMERGED VEGETATION	SUBMG. VEG.
EMERGENT VEGETATION	EMG. VEG.
LILY PAD	L.P.
PORTAGE	...
BEAVER LODGE	*
SHRUB BOG	
OPEN WATER	O.W.
INTERMITTENT STREAM	~

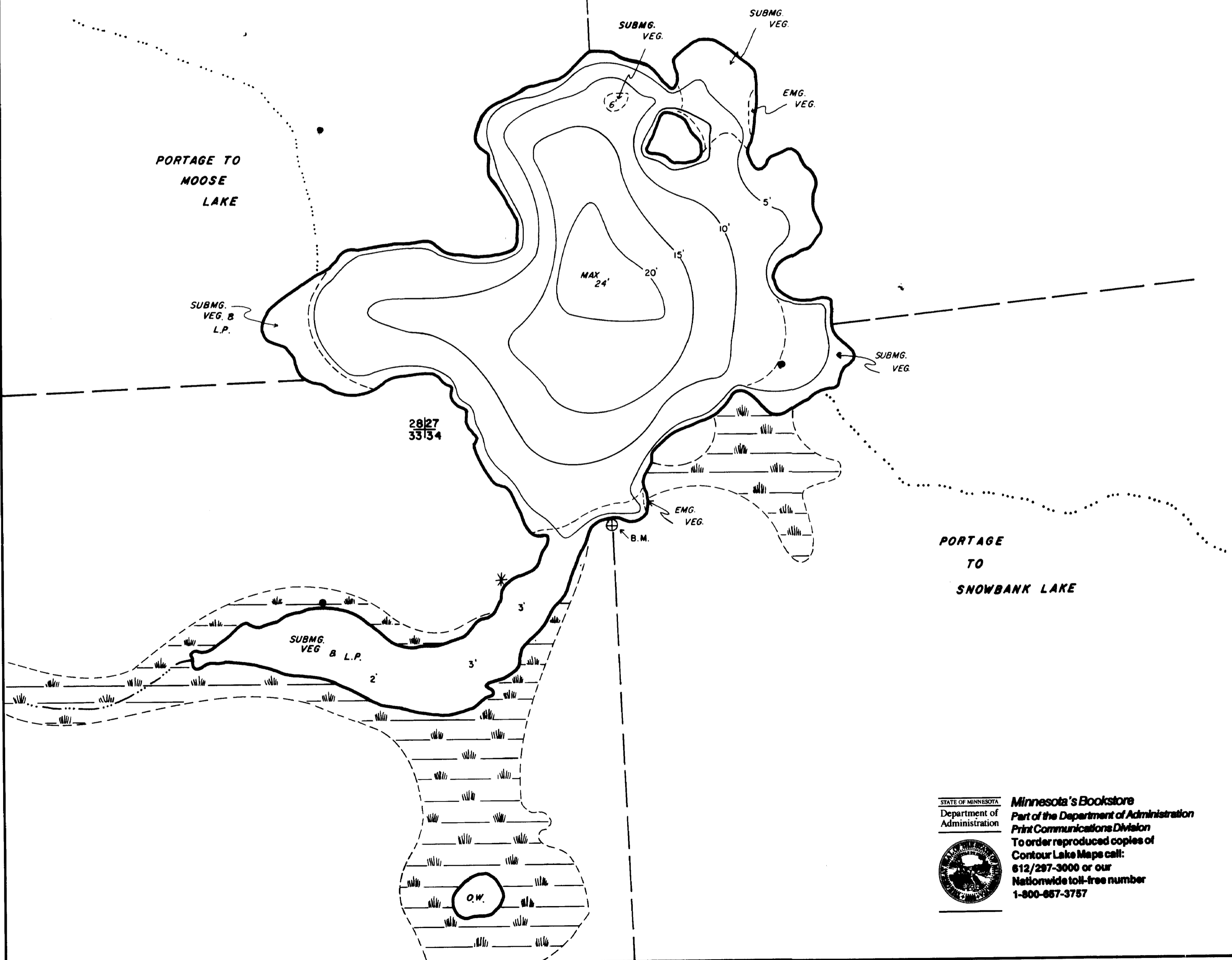
PLANIMETERED AREA 72.6 ACRES  
 LITTORAL AREA 81% - 59.0 ACRES  
 SHORELINE LENGTH 2.2 MILES

B.M. - TOP OF GOVERNMENT BRASS CAP LOCATED  
 ON SECTION LINE ON SOUTH SHORE OF  
 LAKE.  
 W.S. ELEV. - 5.7' BELOW B.M.

© COPYRIGHT 1993  
 STATE OF MINNESOTA  
 DEPARTMENT OF NATURAL RESOURCES  
 DIVISION OF FISH AND WILDLIFE



OUTLINE DRAWN FROM 1961 AERIAL PHOTO  
 NO. DGK-4A-86



STATE OF MINNESOTA  
 Department of  
 Administration

**Minnesota's Bookstore**  
 Part of the Department of Administration  
 Print Communications Division  
 To order reproduced copies of  
 Contour Lake Maps call:  
 612/297-3000 or our  
 Nationwide toll-free number  
 1-800-667-3757



STATE OF MINNESOTA DEPARTMENT OF NATURAL RESOURCES DIVISION OF FISH AND WILDLIFE SECTION OF FISHERIES REGION II		
NATIONAL FOREST FISHERIES MANAGEMENT PROGRAM FINANCED BY U.S. FOREST SERVICE FUNDS		
FLASH LAKE (38-630) LAKE COUNTY T. 64; R. 9; S. VAR.		
FIELDWORK R.D.T. & R.A.H. DATE 10-19-78	DRAWN BY <i>Richard Thompson</i> DATE 2-12-79	PROJECT I.D. NO. PL 93-452