



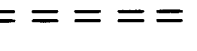




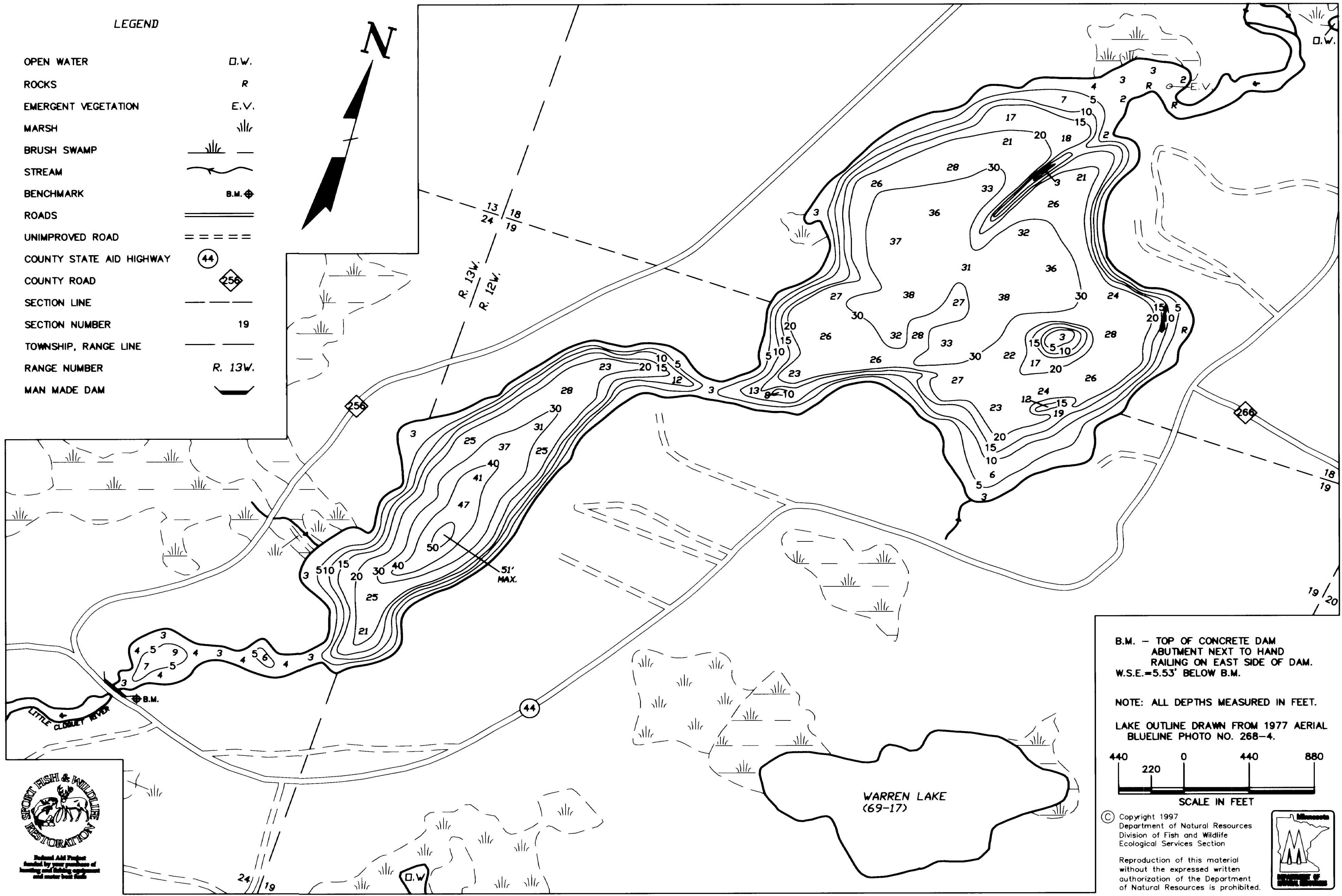



LEGEND

- OPEN WATER D.W.
- ROCKS R
- EMERGENT VEGETATION E.V.
- MARSH 
- BRUSH SWAMP 
- STREAM 
- BENCHMARK B.M. 
- ROADS
- UNIMPROVED ROAD 
- COUNTY STATE AID HIGHWAY (44)
- COUNTY ROAD 
- SECTION LINE 
- SECTION NUMBER 19
- TOWNSHIP, RANGE LINE 
- RANGE NUMBER R. 13W.
- MAN MADE DAM 



B.M. - TOP OF CONCRETE DAM
 ABUTMENT NEXT TO HAND
 RAILING ON EAST SIDE OF DAM.
 W.S.E.=5.53' BELOW B.M.


NOTE: ALL DEPTHS MEASURED IN FEET.

LAKE OUTLINE DRAWN FROM 1977 AERIAL
 BLUELINE PHOTO NO. 268-4.



SCALE IN FEET

© Copyright 1997
 Department of Natural Resources
 Division of Fish and Wildlife
 Ecological Services Section
 Reproduction of this material
 without the expressed written
 authorization of the Department
 of Natural Resources is prohibited.



COUNTY:	ST. LOUIS	LAKE AREA:	187.5 ACRES
D.O.W. NUMBER:	69-111	LITTORAL AREA:	72.1 ACRES(38.5%)
TOWNSHIP:	T. 54N.	LAKE VOLUME:	3,614.8 ACRE- FEET
RANGE:	R. 12W.,13W.	TOTAL SHORELINE (Mi.):	5.0
SECTION:	S. 18,19,24	MEAN DEPTH:	19.3 FEET

SMITH LAKE

FIELDWORK	R.E.R., L.K.
DATE	8/8/88
DRAWN BY:	
DATE	1/10/96
PROJ. IDENT. NO.	FW-6-S-6,12

Map produced by:	STATE OF MINNESOTA Dept. of Natural Resources Division of Fish and Wildlife Ecological Services Section
Map code number:	C-2937