












**LEGEND**

- MARSH 
- BRUSH SWAMP 
- EMERGENT VEGETATION 
- FLOATING-LEAF VEGETATION 
- GRAVEL ROAD 
- PAVED ROAD 
- COUNTY ROAD 
- SECTION LINE 
- SECTION NUMBER 
- STREAM 
- BENCHMARK 

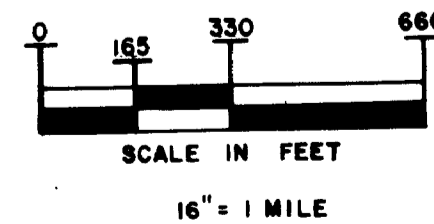
PLANIMETERED AREA 150.8 ACRES  
 LITTORAL AREA 117.3 ACRES (78%)  
 MEDIAN DEPTH 10.9 FEET  
 LENGTH OF SHORELINE 2.7 MILES

B.M. 1- SPIKE IN 12" D.B.H. WHITE OAK TREE, ON  
 NORTHEAST SIDE OF LAKE, 10' FROM WATER'S  
 EDGE.  
 W.S.E. = 4.3' BELOW B.M. 1.

B.M. 2- SPIKE IN 13" D.B.H. WHITE OAK TREE,  
 ON NORTHEAST SIDE OF LAKE, 50' SOUTH  
 OF B.M. 1, 10' FROM WATER'S EDGE.  
 W.S.E. = 4.6' BELOW B.M. 2.

© COPYRIGHT 1983  
 STATE OF MINNESOTA  
 DEPARTMENT OF NATURAL RESOURCES  
 DIVISION OF FISH AND WILDLIFE

LAKE OUTLINE DRAWN FROM 1977 AERIAL  
 BLUELINE PHOTO SHEET NO. 138-4.



STATE OF MINNESOTA  
 Department of  
 Administration

**Minnesota's Bookstore**  
 Part of the Department of Administration  
 Print Communications Division  
 To order reproduced copies of  
 Contour Lake Maps call:  
 612/297-3000 or our  
 Nationwide toll-free number  
 1-800-657-3757

REPRODUCTION OF THIS MAP REQUIRES PROPER  
 CREDITS TO: DIVISION OF FISH AND WILDLIFE,  
 MINNESOTA DEPARTMENT OF NATURAL RESOURCES.

FINANCED WITH AID OF DINGELL-JOHNSON FUNDS

STATE OF MINNESOTA DEPARTMENT OF NATURAL RESOURCES		
DIVISION OF FISH AND WILDLIFE ECOLOGICAL SERVICES SECTION		
BIRCH LAKE (71-57) SHERBURNE COUNTY		
T.33N.	R.27 W.	S.2, 11
FIELDWORK J.K.G., C.J.B.	DRAWN BY <i>Carl J. Bubbly</i>	PROJ. IDENT. NO.
DATE 5-30, 31-84	DATE 11-28-84	FW-1-R-28, FW-6-S-1