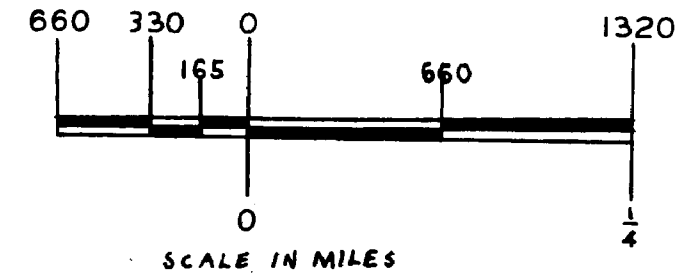



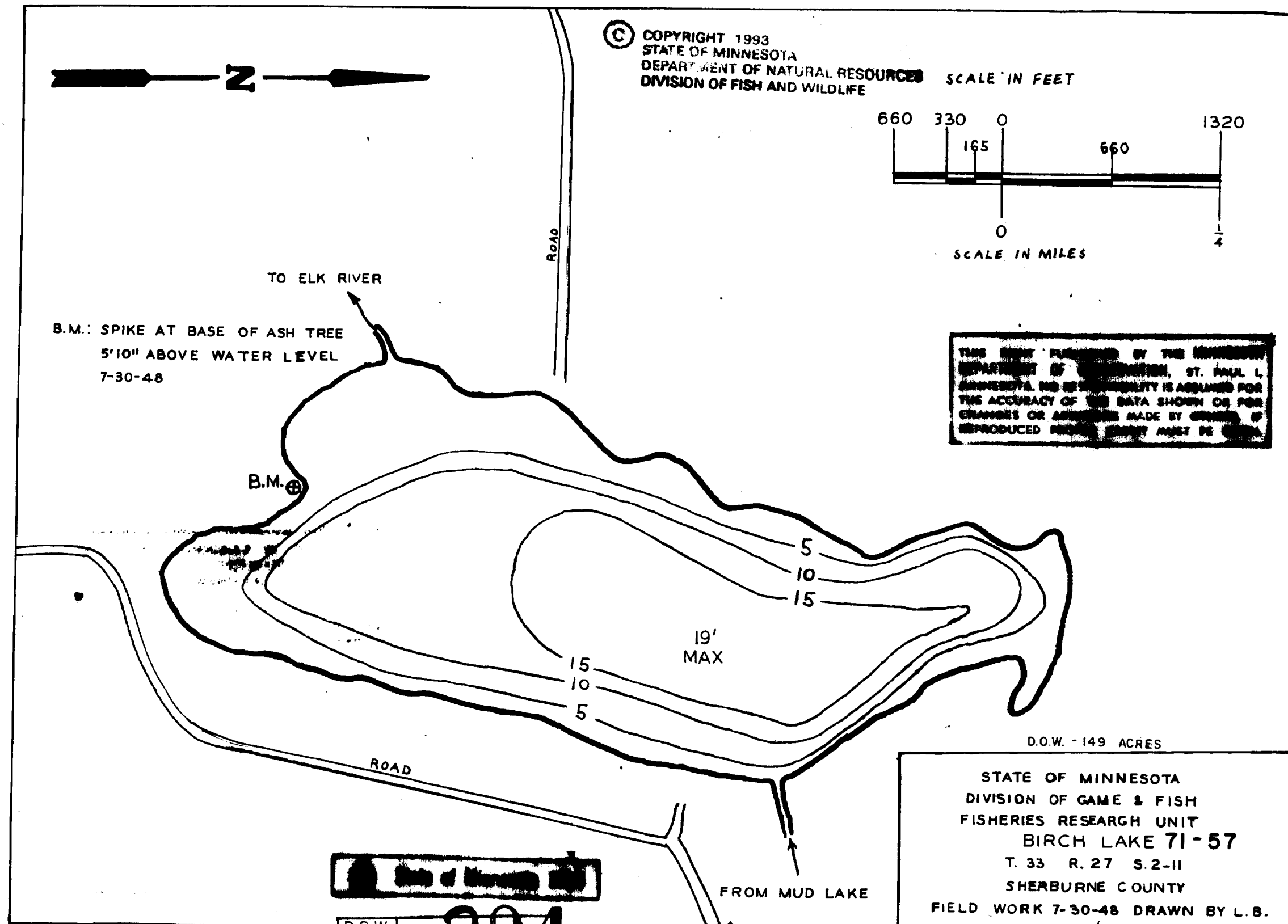


© COPYRIGHT 1993
STATE OF MINNESOTA
DEPARTMENT OF NATURAL RESOURCES
DIVISION OF FISH AND WILDLIFE



TO ELK RIVER
B.M.: SPIKE AT BASE OF ASH TREE
5'10" ABOVE WATER LEVEL
7-30-48

THIS MAP FURNISHED BY THE MINNESOTA
DEPARTMENT OF CONSERVATION, ST. PAUL 1,
MINNESOTA. NO RESPONSIBILITY IS ASSUMED FOR
THE ACCURACY OF THE DATA SHOWN OR FOR
CHANGES OR ADDITIONS MADE BY OTHERS. IF
REPRODUCED FROM THIS MAP, CREDIT MUST BE GIVEN.



D.O.W.
FILE NO. D 204

D.O.W. - 149 ACRES
STATE OF MINNESOTA
DIVISION OF GAME & FISH
FISHERIES RESEARCH UNIT
BIRCH LAKE 71-57
T. 33 R. 27 S. 2-II
SHELBURNE COUNTY
FIELD WORK 7-30-48 DRAWN BY L.B.

NO. 4-158