
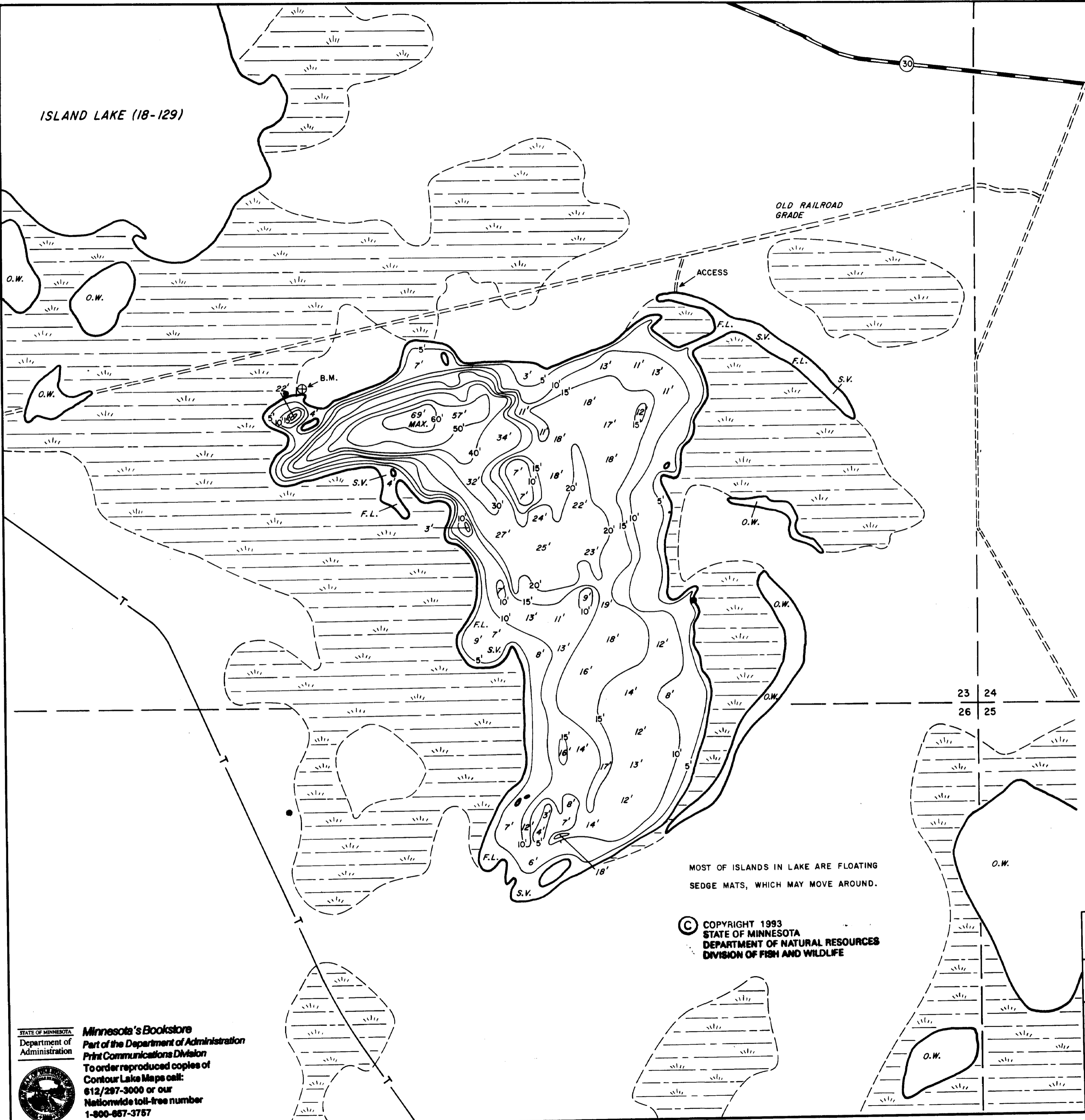


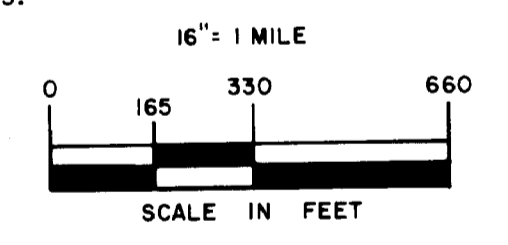
ISLAND LAKE (18-129)



OPEN WATER	O.W.
SUBMERGED VEGETATION	S.V.
FLOATING-LEAF VEGETATION	F.L.
UNIMPROVED ROAD	=====
GRAVEL ROAD	=====
TRANSMISSION LINE	— T —
SECTION LINE	-----
SECTION NUMBER	26
BRUSH SWAMP	
COUNTY STATE AID HIGHWAY	(30)
PLANIMETERED AREA=	68.9 ACRES
LITTORAL AREA=	42.7 ACRES (62%)
MEDIAN DEPTH=	12.7 FEET
LENGTH OF SHORELINE=	2.4 MILES

B.M.- SPIKE IN 10" D.B.H. RED OAK TREE, 5'
FROM WATER'S EDGE, ON NORTHEAST CORNER
OF LAKE.
W.S.E. = 5.8' BELOW B.M.

OUTLINE DRAWN FROM 1977 BLUELINE PHOTO
232-3.



REPRODUCTION OF THIS MAP REQUIRES PROPER
CREDITS TO: DIVISION OF FISH AND WILDLIFE,
MINNESOTA DEPARTMENT OF NATURAL RESOURCES.

FINANCED WITH AID OF DINGELL-JOHNSON FUNDS

MOST OF ISLANDS IN LAKE ARE FLOATING
SEDGE MATS, WHICH MAY MOVE AROUND.

© COPYRIGHT 1993
STATE OF MINNESOTA
DEPARTMENT OF NATURAL RESOURCES
DIVISION OF FISH AND WILDLIFE

STATE OF MINNESOTA
Department of
Administration
Minnesota's Bookstore
Part of the Department of Administration
Print Communications Division
To order reproduced copies of
Contour Lake Maps call:
612/297-3000 or our
Nationwide toll-free number
1-800-657-3757

STATE OF MINNESOTA DEPARTMENT OF NATURAL RESOURCES		
DIVISION OF FISH AND WILDLIFE ECOLOGICAL SERVICES SECTION		
FOLEY (MILFORD) LAKE (18-130) CROW WING COUNTY		
T. 47 N.	R. 29 W.	S. 23, 26
FIELDWORK J.R.D., D.T.Z.	DRAWN BY <i>David Swanson</i>	PROJ. IDENT. NO.
DATE 7-18-79	DATE 12-27-82	FW-1-R-24,27

C-2783