



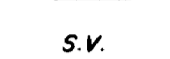




**LEGEND**

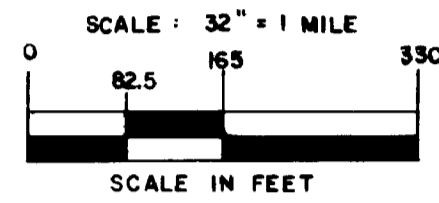
- PAVED ROAD 
- U.S. HIGHWAY 
- BENCHMARK 
- BRIDGE 
- DAM 
- SUBMERGED VEGETATION 
- GRAVEL ROAD 
- SECTION NUMBER **19**
- PLANIMETERED AREA = 33.6 ACRES
- LITTORAL AREA = 33.6 ACRES (100%)
- MEDIAN DEPTH = 3.4 FEET
- MEAN DEPTH = 3.8 FEET
- LENGTH OF SHORELINE = 1.9 MILES
- LENGTH OF ISLAND SHORELINE = 0.5 MILES
- TOTAL LENGTH OF SHORELINE = 2.4 MILES

B.M.1 - SOUTHERN MOST POINT ON SOUTHERN MOST WALL ON OUTLET STRUCTURE (DAM), EAST SIDE OF LAKE, WATER GAUGE.  
 GAUGE READING = 9.9' ON 10-25-85

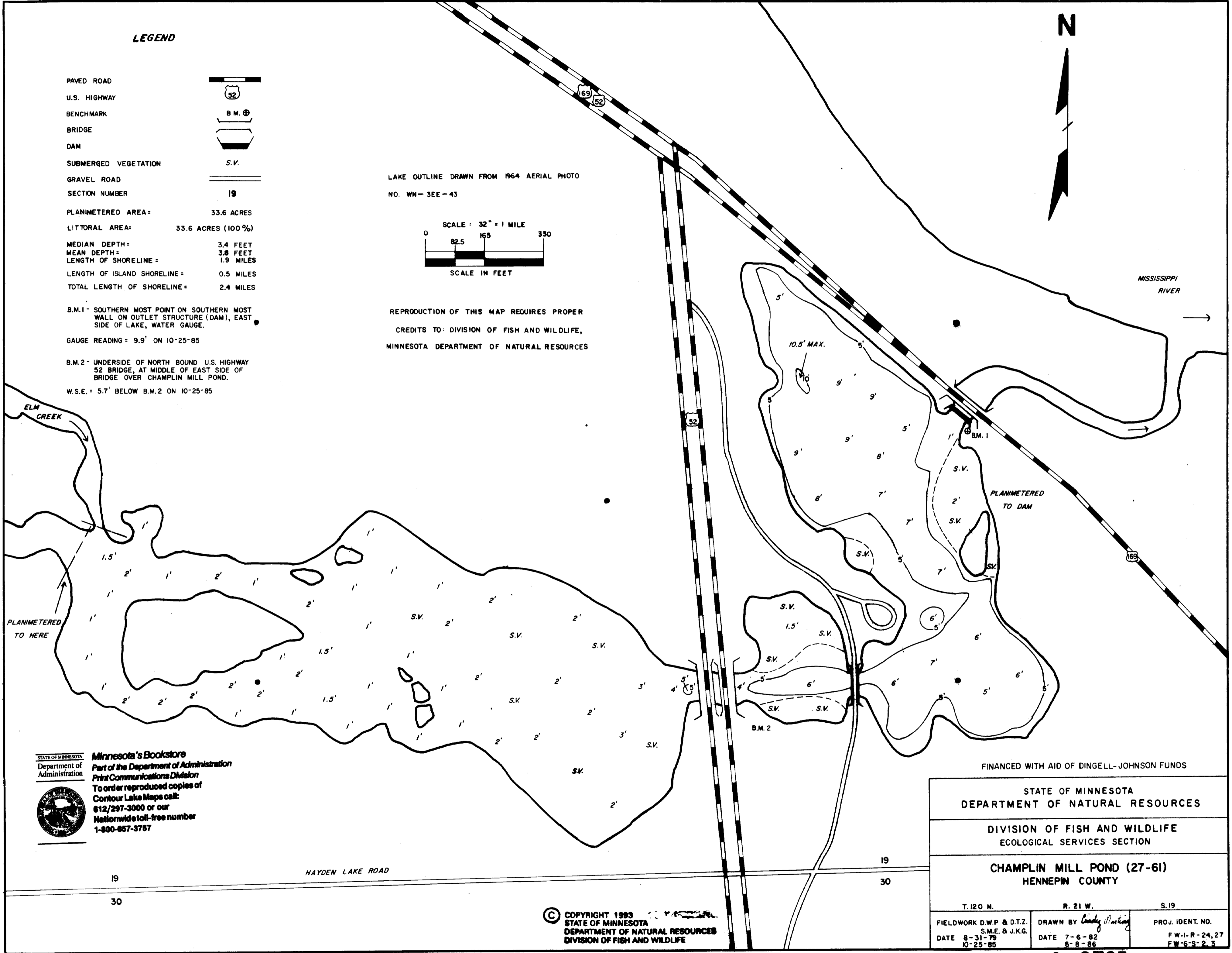
B.M.2 - UNDERSIDE OF NORTH BOUND U.S. HIGHWAY 52 BRIDGE, AT MIDDLE OF EAST SIDE OF BRIDGE OVER CHAMPLIN MILL POND.  
 W.S.E. = 5.7' BELOW B.M.2 ON 10-25-85

LAKE OUTLINE DRAWN FROM 1964 AERIAL PHOTO

NO. WN-3EE-43



REPRODUCTION OF THIS MAP REQUIRES PROPER CREDITS TO: DIVISION OF FISH AND WILDLIFE, MINNESOTA DEPARTMENT OF NATURAL RESOURCES



STATE OF MINNESOTA  
 Department of Administration  
**Minnesota's Bookstore**  
 Part of the Department of Administration  
 Print Communications Division  
 To order reproduced copies of  
 Contour Lake Maps call:  
 612/297-3000 or our  
 Nationwide toll-free number  
 1-800-657-3767



FINANCED WITH AID OF DINGELL-JOHNSON FUNDS

STATE OF MINNESOTA DEPARTMENT OF NATURAL RESOURCES		
DIVISION OF FISH AND WILDLIFE ECOLOGICAL SERVICES SECTION		
CHAMPLIN MILL POND (27-61) HENNEPIN COUNTY		
T. 120 N.	R. 21 W.	S. 19
FIELDWORK D.W.P. & D.T.Z. S.M.E. & J.K.G. DATE 8-31-79 10-25-85	DRAWN BY <i>Cindy Norling</i> DATE 7-6-82 8-8-86	PROJ. IDENT. NO. FW-1-R-24,27 FW-6-S-2,3

© COPYRIGHT 1993  
 STATE OF MINNESOTA  
 DEPARTMENT OF NATURAL RESOURCES  
 DIVISION OF FISH AND WILDLIFE

C-2765