






ENTIRE AREA LOCATED WITHIN CITY
OF WOODBURY



LEGEND

- BENCHMARK 
- CULVERT 
- EMERGENT VEGETATION *E.V.*
- OPEN WATER *O.W.*
- SECTION LINE 
- SECTION NUMBER 23
- PAVED ROAD 
- COUNTY STATE AID HIGHWAY 

PLANIMETERED AREA= 67 ACRES
 LITTORAL AREA= 67 ACRES (100%)
 LENGTH OF SHORELINE= 2.3 MILES
 LENGTH OF ISLAND SHORELINE= 0.2 MILES
 MEDIAN DEPTH= 7 FEET

B.M. - SPIKE IN TELEPHONE POLE EAST OF PUBLIC ACCESS ON SOUTH END OF LAKE, 10' FROM WATER'S EDGE
 W.S.E. = 4.6' BELOW B.M.

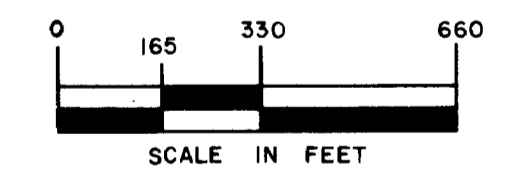
OUTLINE DRAWN FROM 1977 BLUELINE PHOTO 103-4.

REPRODUCTION OF THIS MAP REQUIRES PROPER CREDITS TO: DIVISION OF FISH AND WILDLIFE, MINNESOTA DEPARTMENT OF NATURAL RESOURCES.

STATE OF MINNESOTA
Department of Administration

Minnesota's Bookstore
Part of the Department of Administration
Print Communications Division
To order reproduced copies of Contour Lake Maps call:
612/297-3000 or our
Nationwide toll-free number
1-800-657-3787

16" = 1 MILE



FINANCED WITH AID OF DINGELL-JOHNSON FUNDS

STATE OF MINNESOTA DEPARTMENT OF NATURAL RESOURCES		
DIVISION OF FISH AND WILDLIFE ECOLOGICAL SERVICES SECTION		
COLBY LAKE (82-94) WASHINGTON COUNTY		
T. 28 N.	R. 21 W.	S. 15, 22
FIELDWORK R.S.S. & M.T.D. DATE 9-8-80	DRAWN BY <i>David Johnson</i> DATE 1-14-82	PROJ. IDENT. NO. FW-I-R-25,26

© COPYRIGHT 1993
STATE OF MINNESOTA
DEPARTMENT OF NATURAL RESOURCES
DIVISION OF FISH AND WILDLIFE

C-2748