

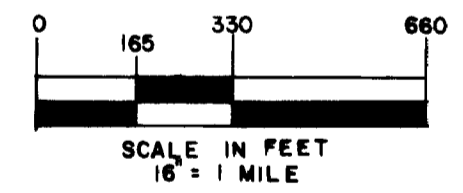
**LEGEND**

- BRUSH SWAMP
- INTERMITTENT STREAM
- SUBMERGED VEGETATION
- EMERGENT VEGETATION
- LILY PADS
- STATE HIGHWAY
- BITUMINOUS ROAD
- GRAVEL ROAD
- UNIMPROVED ROAD
- SECTION NUMBER
- SECTION LINE

- PLANIMETERED AREA 159 ACRES
- LITTORAL AREA 48 ACRES
- ISLAND AREA 0.3 ACRES
- SHORELINE LENGTH 2.5 MILES
- ISLAND SHORELINE LENGTH 0.13 MILES

B.M. 1 - SPIKE IN 3" D.B.H. ELM TREE, 10' NORTH OF PUBLIC ACCESS ON WEST SIDE OF LAKE, 20' FROM WATER'S EDGE. W.S.E. = 3.1' BELOW B.M. 1.

B.M. 2 - SPIKE IN 1' D.B.H. ELM TREE, 30' SOUTH OF PUBLIC ACCESS ON WEST SIDE OF LAKE, 20' FROM WATER'S EDGE. W.S.E. = 3.3' BELOW B.M. 2

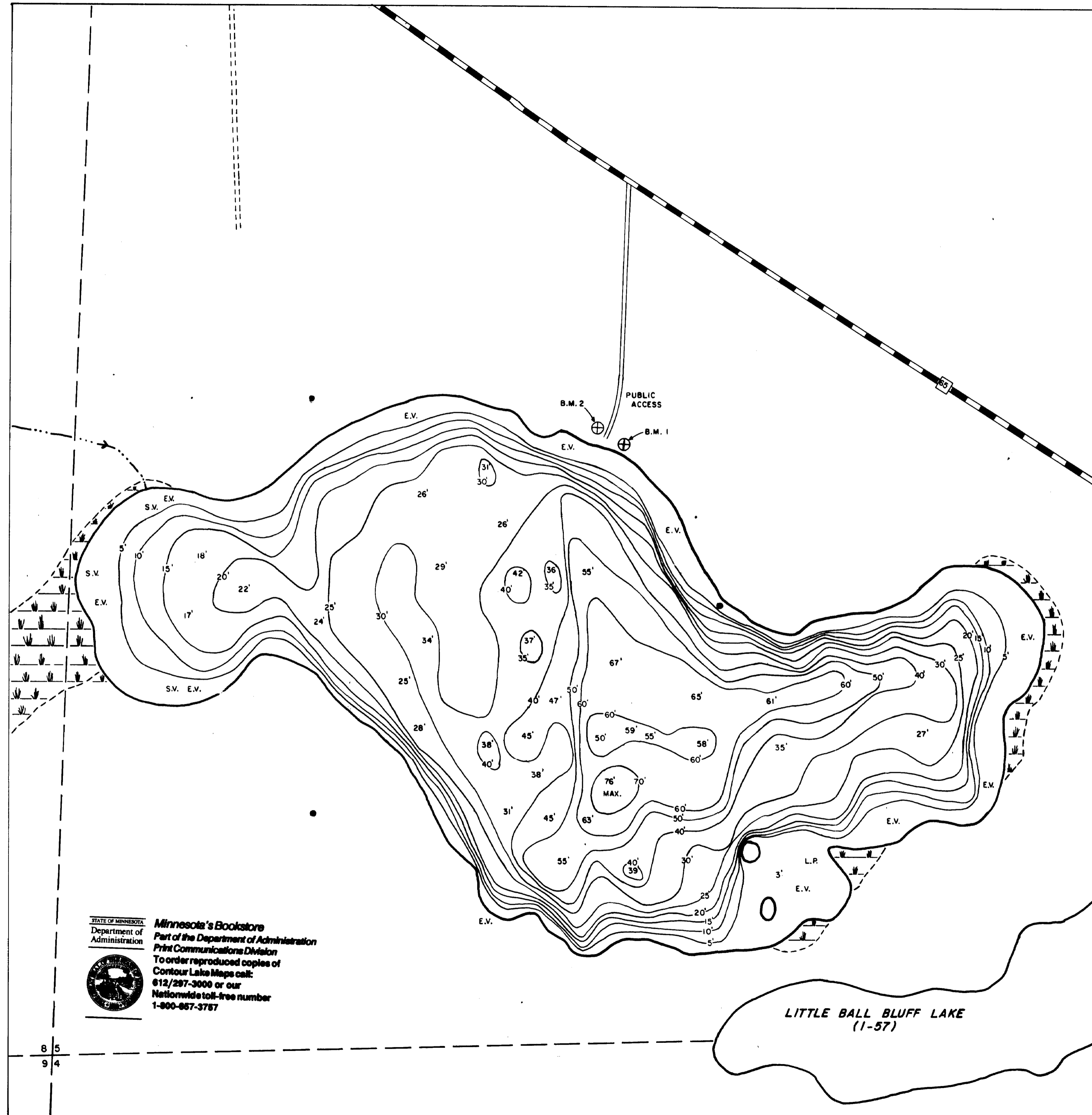


LAKE OUTLINE DRAWN FROM 1955 AERIAL PHOTO NO. AIT 5-88.


© COPYRIGHT 1993  
STATE OF MINNESOTA  
DEPARTMENT OF NATURAL RESOURCES  
DIVISION OF FISH AND WILDLIFE

FINANCED WITH AID OF DINGELL-JOHNSON FUNDS

STATE OF MINNESOTA		
DEPARTMENT OF NATURAL RESOURCES		
DIVISION OF GAME AND FISH		
ECOLOGICAL SERVICES SECTION		
BALL BLUFF LAKE (1-46)		S.5
AITKIN COUNTY		
T.51N.	R.23 W.	S.5
FIELDWORK BY D.J.S. & E.W.K.	DRAWN BY <i>Hay D. Sweeney</i>	PROJ. IDENT. NO. FW-1-R-23
DATE 6/20/78	DATE 12/15/78	



STATE OF MINNESOTA  
Department of Administration  
**Minnesota's Bookstore**  
Part of the Department of Administration  
Print Communications Division  
To order reproduced copies of  
Contour Lake Maps call:  
612/297-3000 or our  
Nationwide toll-free number  
1-800-657-3757



LITTLE BALL BLUFF LAKE  
(1-57)