

STATE OF MINNESOTA
DEPARTMENT OF NATURAL RESOURCES
DIVISION OF FISH AND WILDLIFE

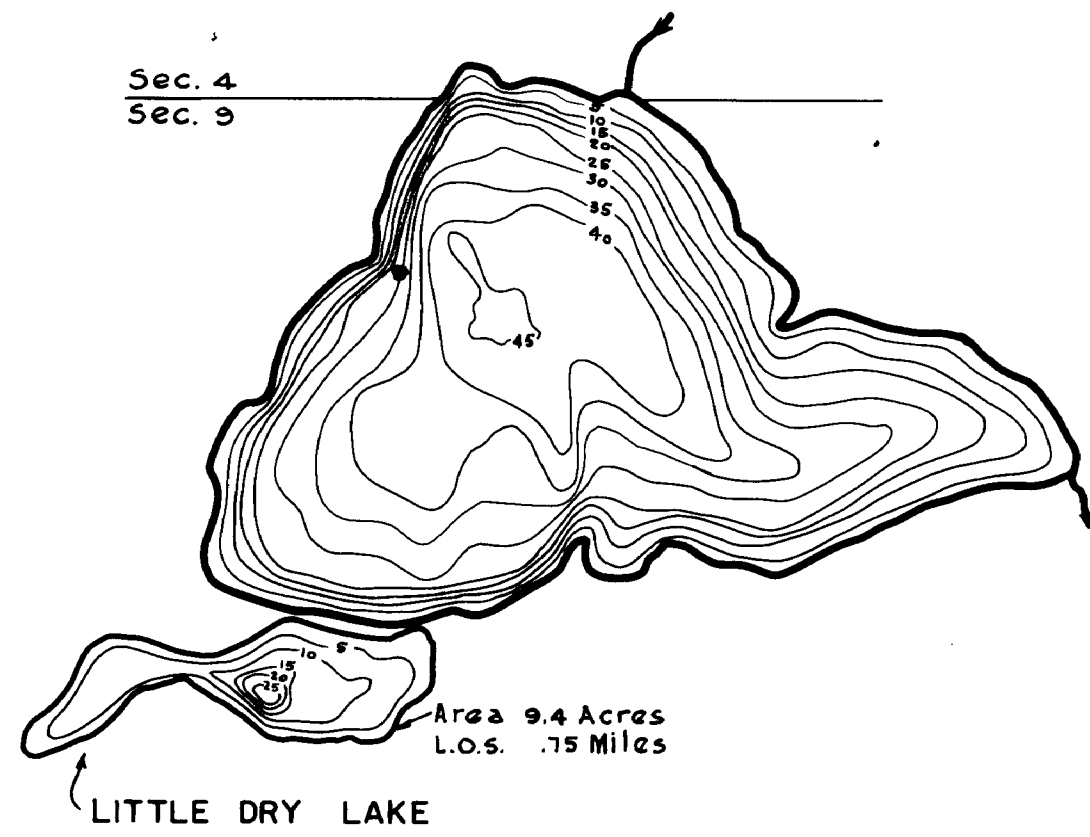
R-9
U.S. Department of Agriculture
Forest Service
LAKE AND STREAM SURVEY
MINISTER LAKE - DRY LAKE
Superior National Forest
Minnesota

Scale: 8 Inches = 1 Mile

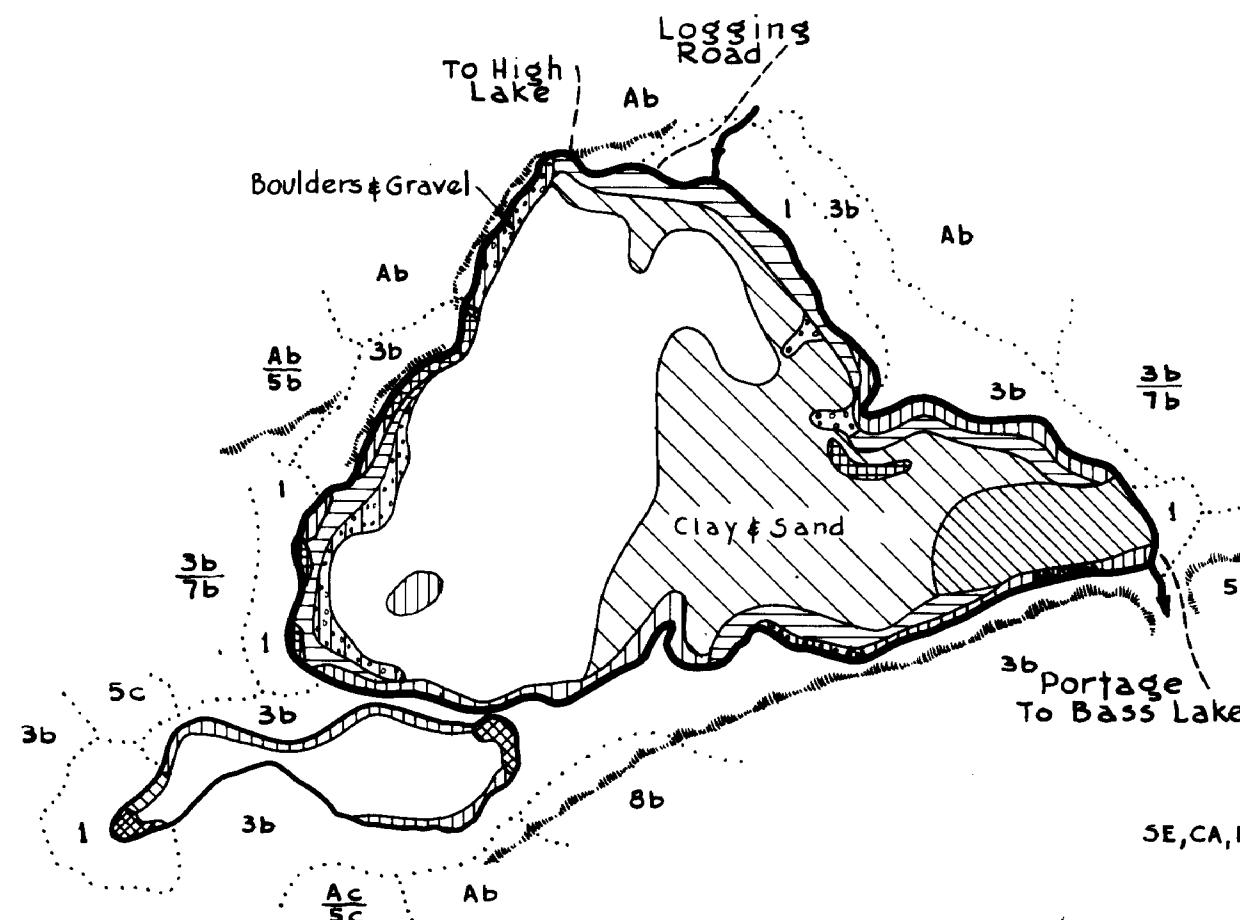
ST. LOUIS COUNTY

DRY LAKE 69-64
Location: Sec. 4, 9 T.63N. R.12W.
Area 75.1 Acres
Length of Shoreline 1.5 Miles

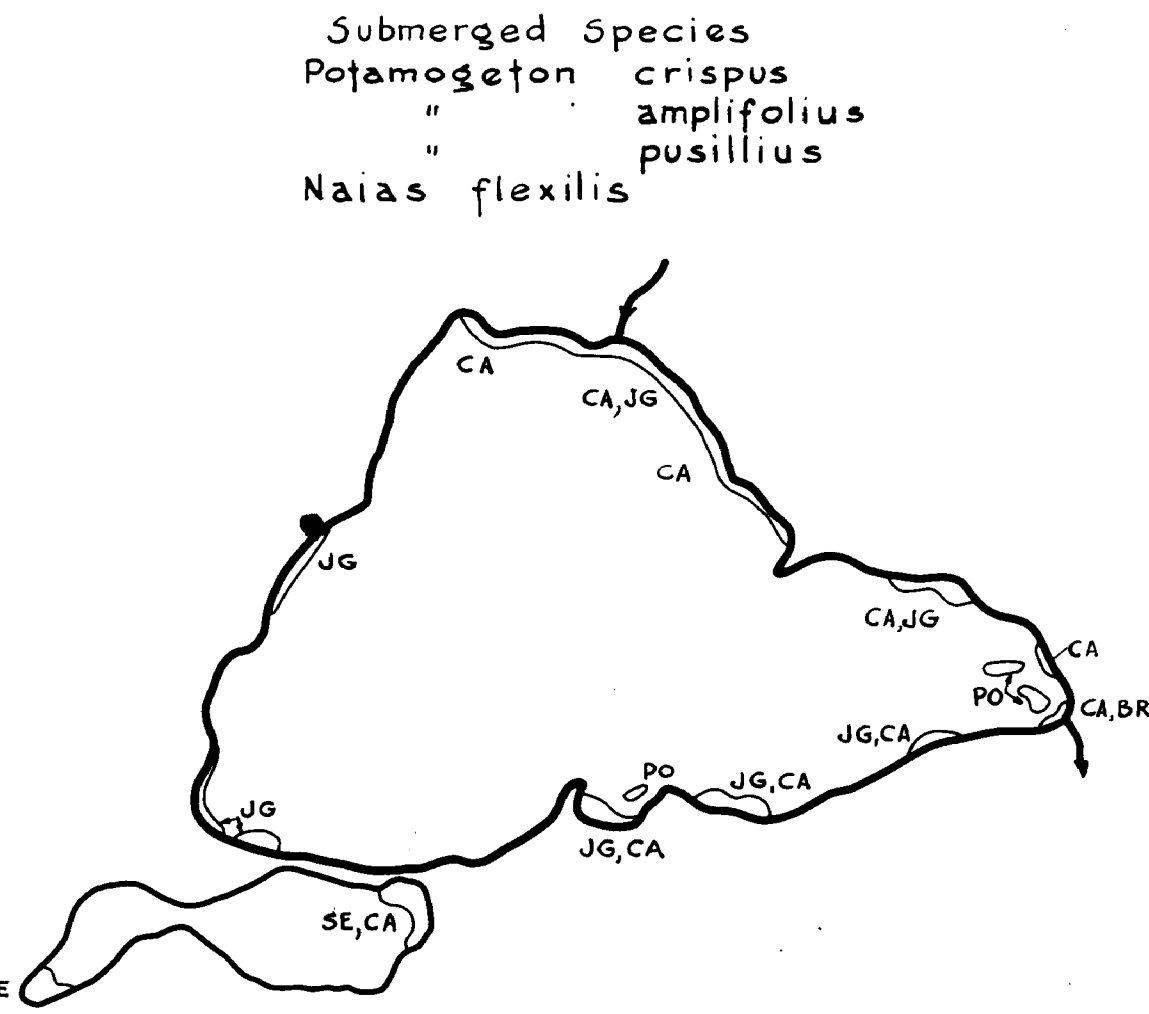
THIS PRINT
REPRODUCED BY THE
MINNESOTA
DEPARTMENT OF
NATURAL RESOURCES
FOR THE
CONTRACTOR
ON THE
DATE
OF
10/1/64
ALL
RIGHTS
RESERVED



Contour Map
Contour Interval = 5'




Cover Type And
Lake Bottom Soil Type Map

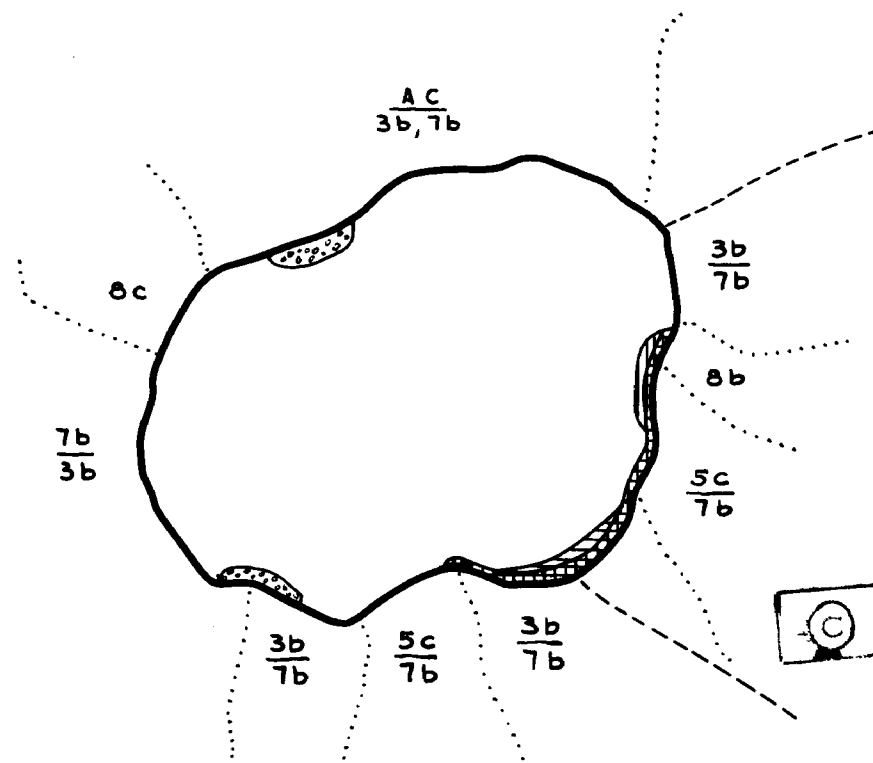


Aquatic Vegetation Map

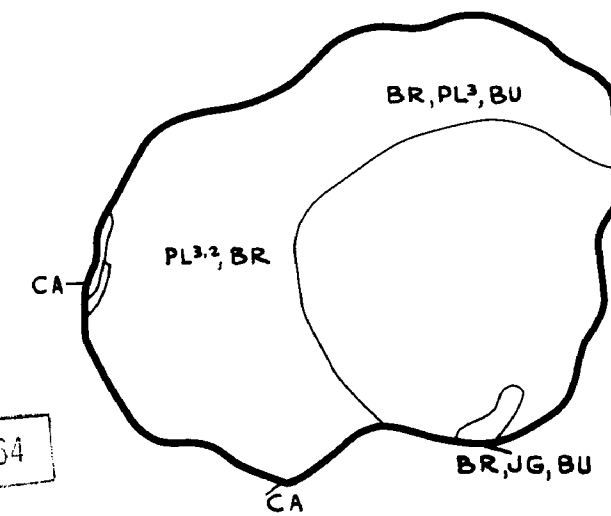
MINISTER LAKE 69-65
Location: Sec. 7, T.63N. R.12W.
Area 50.2 Acres
Length of Shoreline 1 Mile



Contour Map
Contour Interval = 5'



Cover Type And
Lake Bottom Soil Type Map



Aquatic Vegetation Map

MINISTER LAKE
DRY LAKE

State of Minnesota 1964

State of Minnesota 1964

855