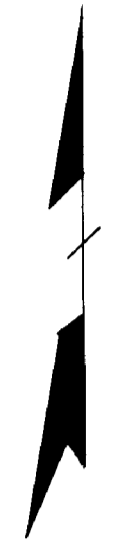


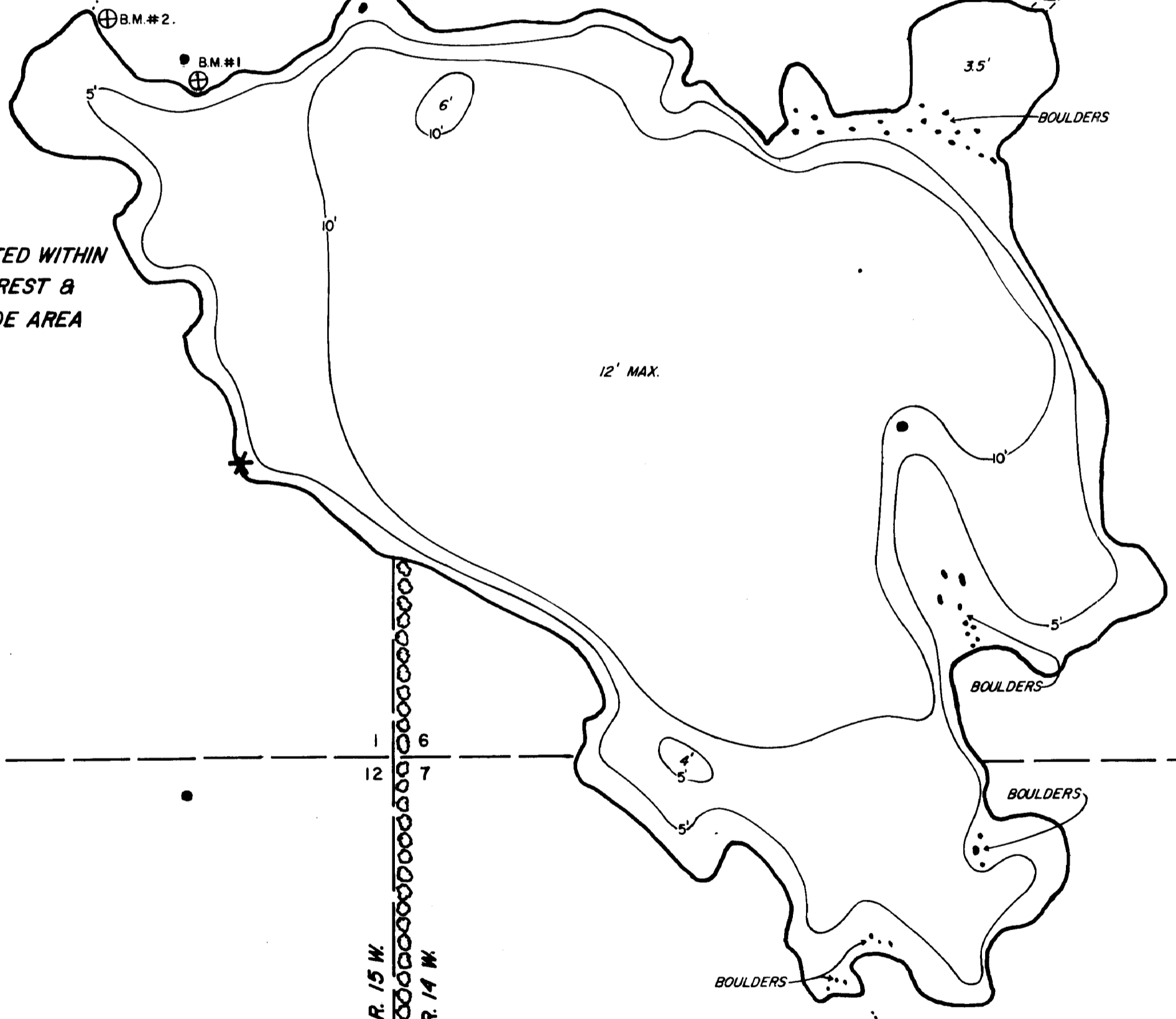
N



BURNTSIDE STATE FOREST

PORTAGE TRAIL TO BUCK LAKE.

ENTIRE MAP AREA LOCATED WITHIN SUPERIOR NATIONAL FOREST & BOUNDARY WATERS CANOE AREA



LEGEND

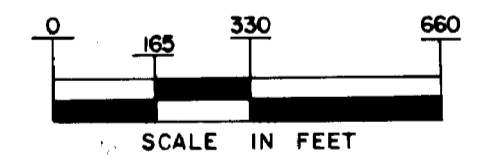
- SECTION LINE -----
- SECTION NUMBER 6
- RANGE LINE -----
- BRUSH SWAMP
- PORTAGE TRAIL
- INTERMITTENT STREAM
- STATE FOREST BOUNDARY
- BEAVER LODGE
- BENCHMARK (B.M.)
- BRUSH SWAMP

PLANIMETERED AREA= 109 ACRES
 LITTORAL AREA= 109 ACRES
 LENGTH OF SHORELINE= 2.3 MILES

B.M.#1- SPIKE IN 10" D.B.H. JACK PINE ON NORTH END OF LAKE, 330' SOUTHEAST OF PORTAGE TRAIL TO BUCK LAKE.
 W.S.E. WAS 3.7" BELOW B.M.#1.

B.M.#2- SPIKE IN 11" D.B.H. RED PINE ON NORTH END OF LAKE, 35' EAST OF PORTAGE TRAIL TO BUCK LAKE.
 W.S.E. WAS 3.1" BELOW B.M.#2.

LAKE OUTLINE DRAWN FROM 1961 AERIAL PHOTO #CIR-BA-154.



FINANCED WITH AID OF DINGELL-JOHNSON FUNDS

© COPYRIGHT 1993
 STATE OF MINNESOTA
 DEPARTMENT OF NATURAL RESOURCES
 DIVISION OF FISH AND WILDLIFE

STATE OF MINNESOTA
 Department of Administration
Minnesota's Bookstore
 Part of the Department of Administration
 Print Communications Division
 To order reproduced copies of
 Contour Lake Maps call:
 612/297-3000 or our
 Nationwide toll-free number
 1-800-657-3757



STATE OF MINNESOTA
 DEPARTMENT OF NATURAL RESOURCES

DIVISION OF GAME AND FISH
 TECHNICAL SERVICES SECTION

WESTERN LAKE (69-379)
 ST. LOUIS COUNTY

T. 63 N R. 14.15 W S. 6.7.1

FIELDWORK L.V.D. B. R.W.L. DATE 9-15-75	DRAWN BY R.W.L. DATE 7-28-77	PROJ. IDENT. NO. FW-1-R-20
--	---------------------------------	-------------------------------

C-2577