





LEGEND

BEAVER LODGE	
BEAVER DAM	
SECTION LINE	
SECTION NUMBER	12
PORTAGE	

PLANIMETERED AREA= 23.6 ACRES
 LITTORAL AREA= 10.6 ACRES
 LENGTH OF SHORELINE= 1.3 MILES

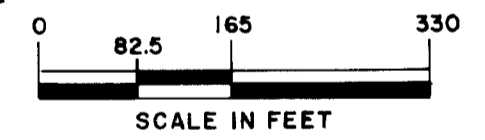
B.M.- SPIKE IN 20" D.B.H. WHITE PINE, 5'
 FROM WATER'S EDGE ON NORTH SIDE OF
 LAKE.
 W.S.E.= 3' BELOW B.M.

OUTLINE DRAWN FROM 1961 AERIAL PHOTO
 * CIR-26A-155.

STATE OF MINNESOTA
 Department of
 Administration



Minnesota's Bookstore
 Part of the Department of Administration
 Print Communications Division
 To order reproduced copies of
 Contour Lake Maps call:
 612/297-3000 or our
 Nationwide toll-free number
 1-800-657-3757



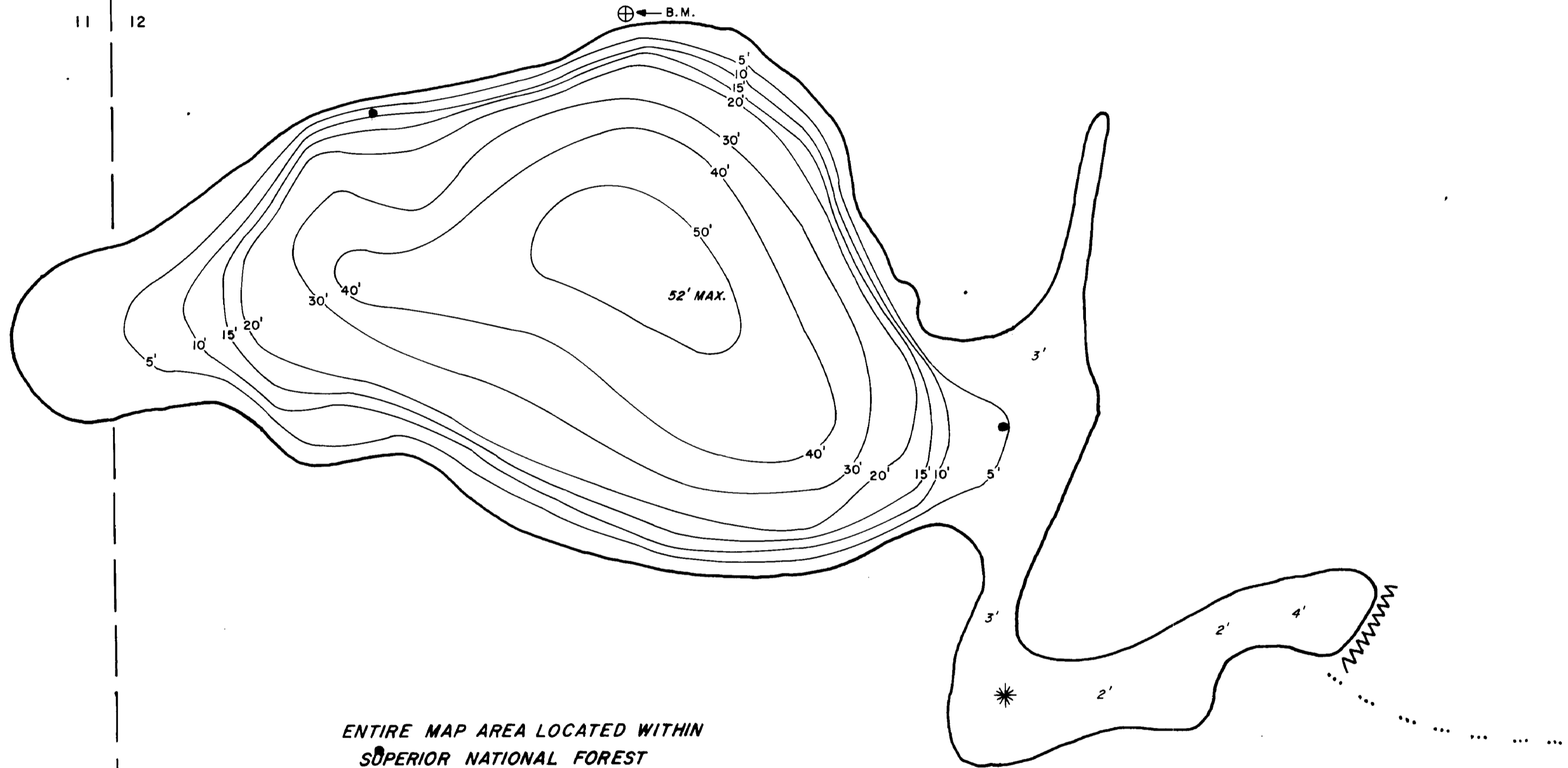
© COPYRIGHT 1993
 STATE OF MINNESOTA
 DEPARTMENT OF NATURAL RESOURCES
 DIVISION OF FISH AND WILDLIFE

FINANCED WITH AID OF DINGELL-JOHNSON FUNDS

STATE OF MINNESOTA DEPARTMENT OF NATURAL RESOURCES		
DIVISION OF GAME AND FISH TECHNICAL SERVICES SECTION		
LOUIS (JACOB) LAKE (69-77) ST. LOUIS COUNTY		
T. 64 N.	R. 12 W.	S. 11, 12
FIELDWORK T.R.S. & D.J.S. DATE 9-13-75	DRAWN BY <i>Daniel J. Summers</i> DATE 2-25-76	PROJ. IDENT. NO. FW-1-R-20

11 12

⊕ ← B.M.



ENTIRE MAP AREA LOCATED WITHIN
 SUPERIOR NATIONAL FOREST

C-2528