
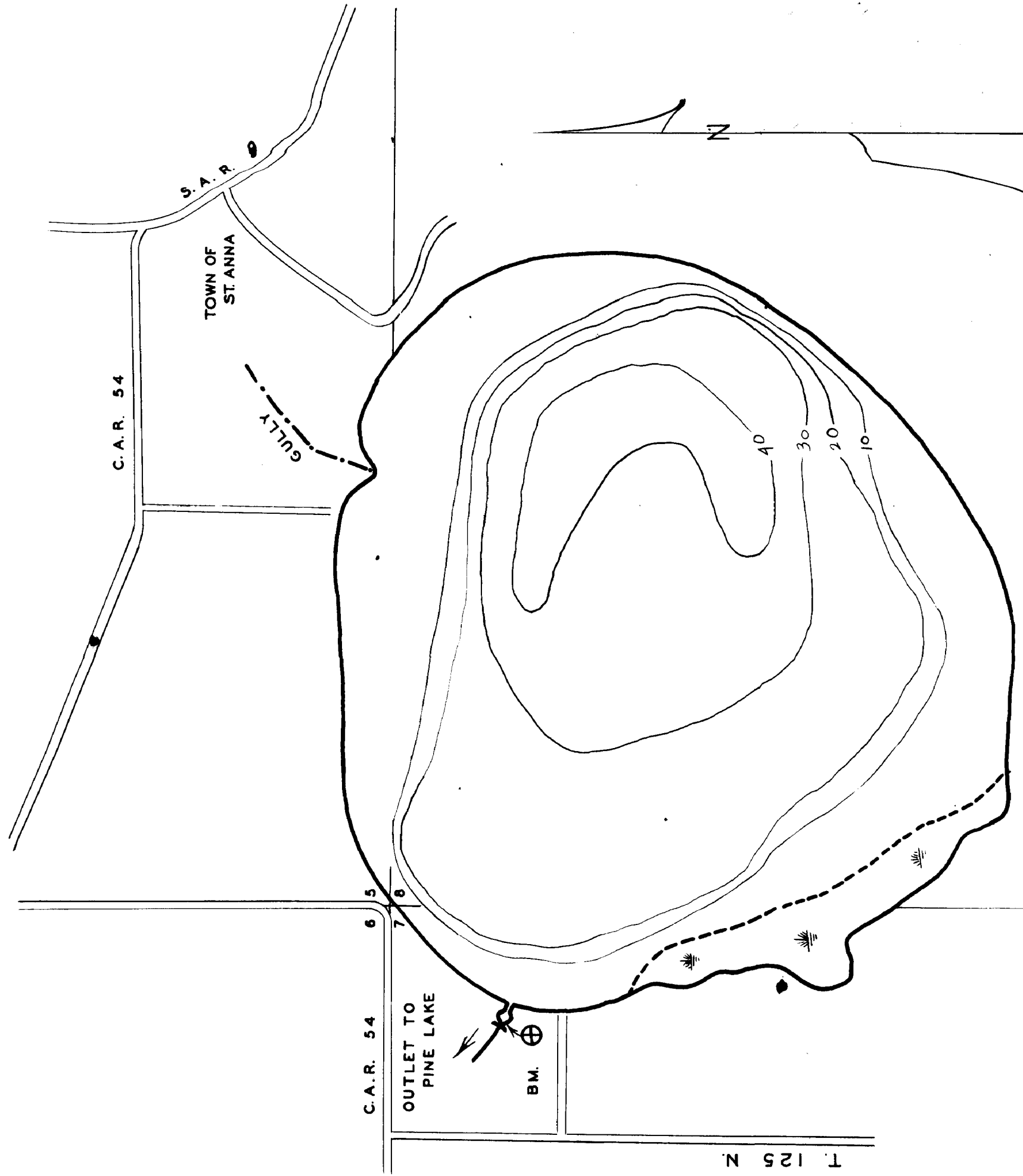


R. 30 W.



BM. STEEL FENCE POST AT BASE OF TREE
AT RIGHT HAND SIDE OF CULVERT
AND IMPROVISED DAM AT ANGULST
RESORT.

6 / 9 / 53

© COPYRIGHT 1983
STATE OF MINNESOTA
DEPARTMENT OF NATURAL RESOURCES
DIVISION OF FISH AND WILDLIFE

THIS PRINT FURNISHED BY
DEPARTMENT OF CONSERVATION
MINNESOTA. NO RESPONSIBILITY
THE ACCURACY OF THIS PRINT
CHANGES OR ALTERATIONS
REPRODUCED WITHOUT PROPER
PERMISSION.

7 6
18 17


D.O.W. - 344 ACRES

© State of Minnesota 1954

STATE OF MINNESOTA
DEPARTMENT OF CONSERVATION
CHESTER S. WILSON - COMMISSIONER

DIVISION OF GAME AND FISH
BUREAU OF FISHERIES

PELICAN LAKE 73-118
STEARNS COUNTY



SCALE IN FEET

FIELD WORK AND BASE MAP BY
H. K. DATE 6/9/53
DRAWN BY J.M. DATE 4/29/54
FISHERIES RESEARCH UNIT

OUTLINE TRACED FROM 1951 P.M. PHOTO

FILE NO.

D 213