




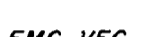



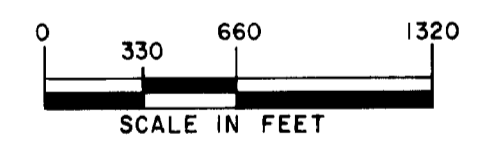
LEGEND

- RAILROAD 
- MARSH AREA 
- OPEN WATER 
- GRAVEL ROAD 
- COUNTY STATE AID HIGHWAY 
- EMERGENT VEGETATION 
- SECTION LINE 
- SECTION NUMBER 6

PLANIMETERED AREA = 360 ACRES  
 LITTORAL AREA = 180 ACRES  
 LENGTH OF ISLANDS' SHORELINES 0.6 MILE  
 LENGTH OF SHORELINE = 4.7 MILES

B.M. 1 - TOP OF WEST CORNER OF CEMENT TRASH STAND 20' WEST OF PUBLIC ACCESS.  
 W.S.E. - 2.45' BELOW B.M. 1  
 B.M. 2 - STEEL SPIKE IN 6" D.B.H. ASH TREE 35' WEST OF PUBLIC ACCESS.  
 W.S.E. - 3.1' BELOW B.M. 2

LAKE OUTLINE DRAWN FROM 1966 AERIAL PHOTO  
 # BXU-266-168.



© COPYRIGHT 1993  
 STATE OF MINNESOTA  
 DEPARTMENT OF NATURAL RESOURCES  
 DIVISION OF FISH AND WILDLIFE

FINANCED WITH AID OF DINGELL-JOHNSON FUNDS

STATE OF MINNESOTA DEPARTMENT OF NATURAL RESOURCES		
DIVISION OF GAME AND FISH TECHNICAL SERVICES SECTION		
BOULDER (BULL) LAKE (29-162) HUBBARD COUNTY		
T. 140 N.	R. 34 W.	S. 1, 2, 11, 12
FIELDWORK D.J.S. & L.V.D. DATE 10-18-73	DRAWN BY <i>D.J. Swanson</i> DATE 3-5-74	PROJ. IDENT. NO. FW-1-R-18

STATE OF MINNESOTA  
 Department of Administration  
 Minnesota's Bookstore  
 Part of the Department of Administration  
 Print Communications Division  
 To order reproduced copies of  
 Contour Lake Maps call:  
 612/297-3000 or our  
 Nationwide toll-free number  
 1-800-657-3757

