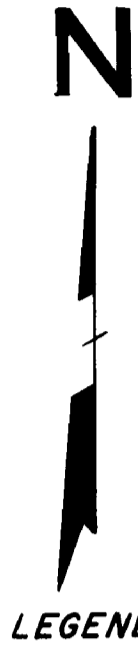


PORTAGE TO JAMES BAY  
AND SAGANAGA LAKE

B.M.#1 B.M.#2

8 9  
17 16



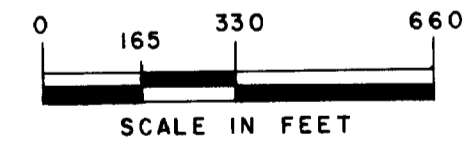
- SECTION LINE
- PORTAGE TRAIL
- WOODED OR BRUSH SWAMP
- STREAM
- INTERMITTENT STREAM
- BOULDERS

PLANIMETERED AREA 62 ACRES  
 LENGTH OF SHORELINE 2.4 MILES  
 LITTORAL AREA 39 ACRES  
 LENGTH OF ISLANDS SHORELINE 0.1 MILE

B.M.#1 - SINGLE SPIKE IN 8" D.B.H. WHITE CEDAR 5' FROM WATER'S EDGE APPROXIMATELY 50' WEST OF PORTAGE TRAIL ON NORTH END OF LAKE.  
 W.S.E. - 3' 1" BELOW B.M.#1.

B.M.#2 - TWO SPIKES IN 7" D.B.H. WHITE CEDAR 10' FROM WATER'S EDGE APPROXIMATELY 15' WEST OF PORTAGE TRAIL ON NORTH END OF LAKE.  
 W.S.E. - 3' BELOW B.M.#2.

© COPYRIGHT 1993  
 STATE OF MINNESOTA  
 DEPARTMENT OF NATURAL RESOURCES  
 DIVISION OF FISH AND WILDLIFE



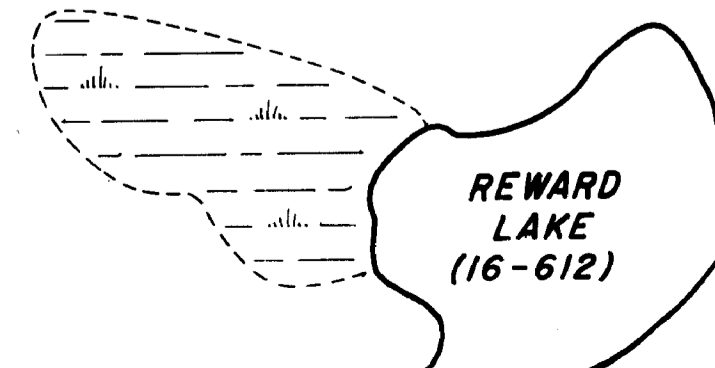
LAKE OUTLINE DRAWN FROM 1961 AERIAL PHOTO: DGK-17A-23

FINANCED WITH AID OF DINGELL-JOHNSON FUNDS

STATE OF MINNESOTA  
 Department of Administration  
**Minnesota's Bookstore**  
 Part of the Department of Administration  
 Print Communications Division  
 To order reproduced copies of  
 Contour Lake Maps call:  
 612/297-3000 or our  
 Nationwide toll-free number  
 1-800-657-3757



ENTIRE MAP AREA LOCATED IN  
 SUPERIOR NATIONAL FOREST  
 AND  
 BOUNDARY WATERS CANOE AREA



STATE OF MINNESOTA DEPARTMENT OF NATURAL RESOURCES		
DIVISION OF GAME AND FISH TECHNICAL SERVICES SECTION		
MORRIS LAKE (16-609) COOK COUNTY		
T.66N.	R.4W.	S.8,16,17
FIELDWORK B.D.S. & L.V.D. DATE 9-7-73	DRAWN BY T.R.S. DATE 2-27-74	PROJ. IDENT. NO. FW-1-R-18

C-2400