












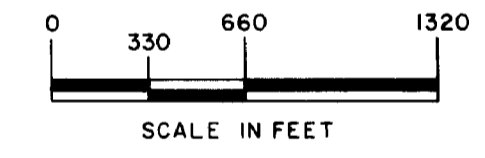
**LEGEND**

- STATE HIGHWAY 
- BITUMINOUS ROAD 
- UNIMPROVED ROAD 
- CULVERT 
- DAM 
- STREAM 
- INTERMITTENT STREAM 
- MARSH AREA 
- OPEN WATER  O.W.
- EMERGENT VEGETATION  EMG. VEG.
- COUNTY ROAD 
- PLANIMETERED AREA= 682.8 ACRES
- LITTORAL AREA= 228.9 ACRES
- LENGTH OF SHORELINE= 7.0 MILES

B.M.#1- TOP OF CORRUGATED METAL CULVERT, UNDER SERVICE ROAD, N. SHORE OF LAKE. W.S. ELEV.= 5.8' BELOW B.M.#1

B.M.#2- TOP OF S. END OF DAM ABUTMENT, OUTLET ON W. SHORE OF LAKE. W.S. ELEV.= 2.9' BELOW B.M.#2

OUTLINE DRAWN FROM 1963 AERIAL PHOTO DA-100-198



STATE OF MINNESOTA  
Department of Administration

**Minnesota's Bookstore**  
Part of the Department of Administration  
Print Communications Division  
To order reproduced copies of  
Contour Lake Maps call:  
612/297-3000 or our  
Nationwide toll-free number  
1-800-657-3757

STATE OF MINNESOTA  
DEPARTMENT OF NATURAL RESOURCES

DIVISION OF GAME AND FISH  
TECHNICAL SERVICES SECTION

**WALL LAKE 56-658**  
OTTER TAIL COUNTY

T. 132; 133N; R. 42W; S. 3, 4, 9, 16; 33, 34

FIELDWORK F.H.K. & D.S.C.	DRAWN BY E. J. Perkins	PROJ. IDENT. NO.
DATE 7/20/72	DATE 11/15/72	FW-1-R-17

© COPYRIGHT 1983  
STATE OF MINNESOTA  
DEPARTMENT OF NATURAL RESOURCES  
DIVISION OF FISH AND WILDLIFE