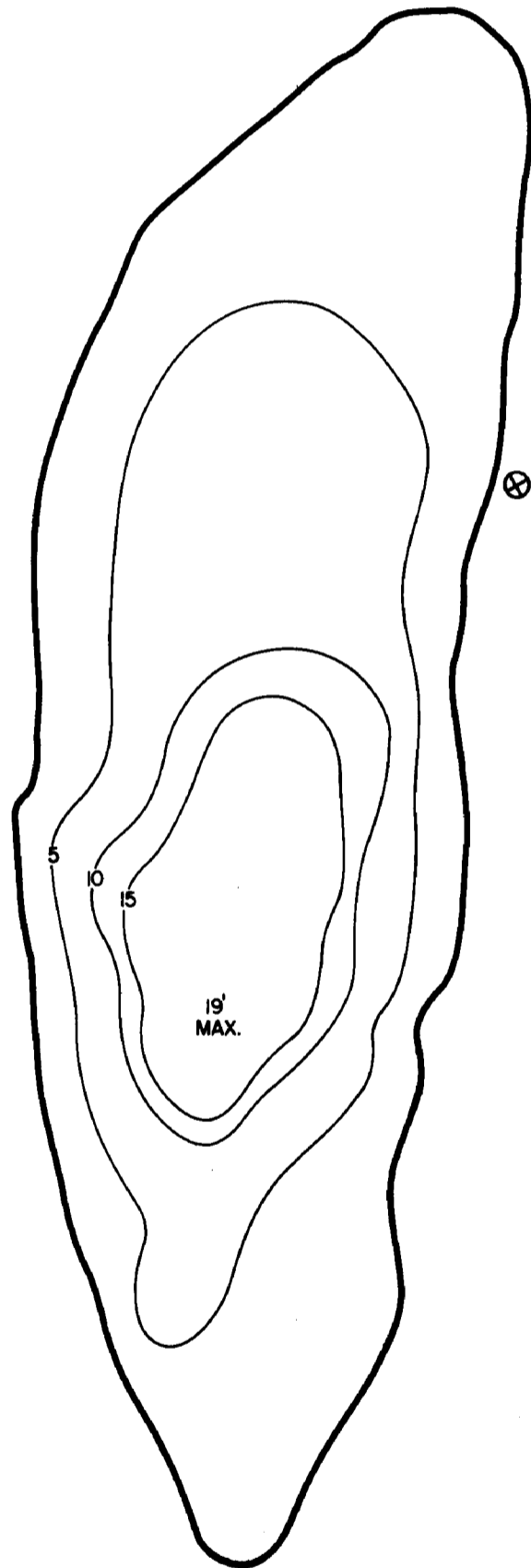
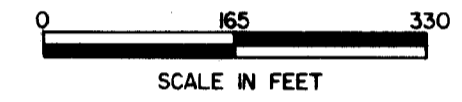


CROOKED
LAKE
38-24

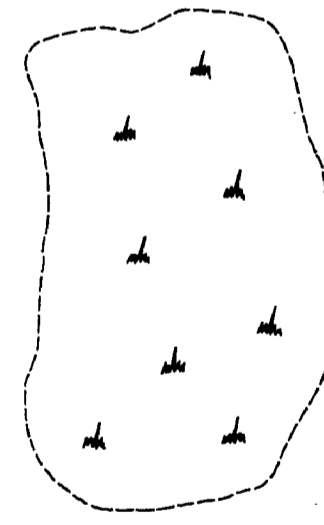


LEGEND

- GRAVEL ROAD =====
- COUNTY STATE AID HIGHWAY (7)
- TRAIL -----
- MARSH AREA ▲
- PLANIMETERED AREA 10.4 ACRES
- LITTORAL AREA 9.2 ACRES
- LENGTH OF SHORELINE 0.6 MILE
- B.M. SPIKE IN BIRCH TREE ON NORTH SIDE OF TRAIL 25' FROM WATER'S EDGE ON EAST SIDE OF LAKE
W.S.ELEV. = 2.7' BELOW BENCHMARK
- DRAWN FROM 1961 AERIAL PHOTO # DGK-9A-180



B.M.



© COPYRIGHT 1983
STATE OF MINNESOTA
DEPARTMENT OF NATURAL RESOURCES
DIVISION OF FISH AND WILDLIFE

STATE OF MINNESOTA
Department of Administration
Minnesota's Bookstore
Part of the Department of Administration
Print Communications Division
To order reproduced copies of
Contour Lake Maps call:
612/297-3000 or our
Nationwide toll-free number
1-800-657-3757



STATE OF MINNESOTA
DEPARTMENT OF CONSERVATION

DIVISION OF GAME AND FISH
TECHNICAL SERVICES SECTION

GOLDENEYE LAKE 38-29
LAKE COUNTY

T. 59 N. R. 6 W. S. 15

FIELDWORK	R.A.B. F.H.K.	DRAWN BY <i>R.A.B.</i>	PROJ. IDENT. NO.
DATE	7-27-71	DATE	9-7-71
			F.W-1-R-16

ECHO
LAKE
38-28