


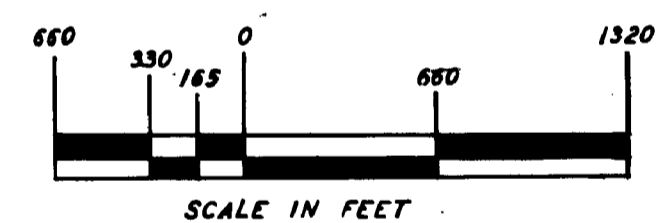
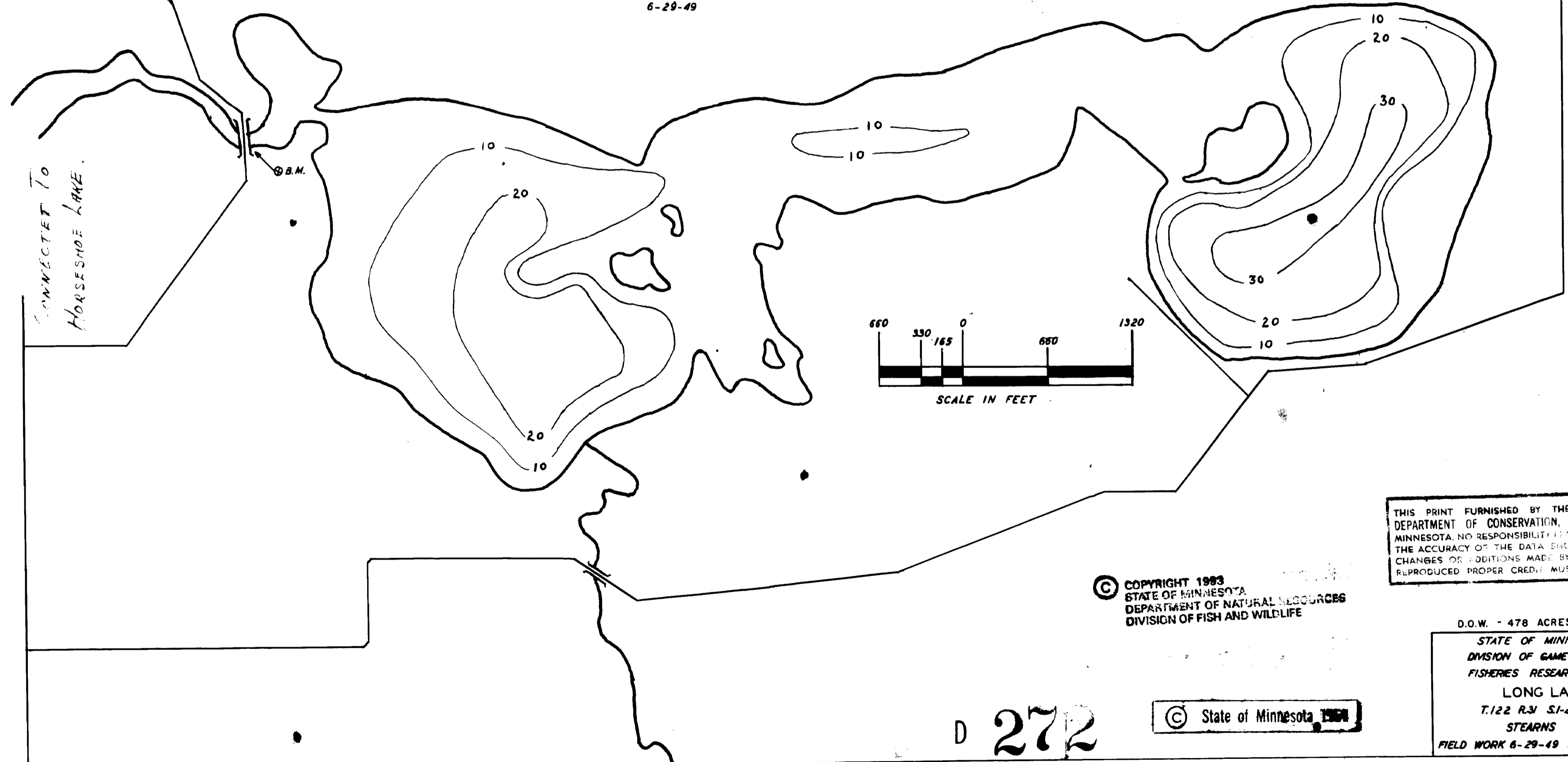
LONG 1397

B.M. READING 6'11" FROM BRIDGE JOIST
ON WEST END OF AND ON LAKE
SIDE OF BRIDGE.
6-29-49



CONNECT TO
HORSESHOE LAKE.

B.M.



THIS PRINT FURNISHED BY THE MINNESOTA
DEPARTMENT OF CONSERVATION, ST. PAUL,
MINNESOTA. NO RESPONSIBILITY IS ASSUMED FOR
THE ACCURACY OF THE DATA SHOWN OR FOR
CHANGES OR ADDITIONS MADE BY OTHERS. IF
REPRODUCED PROPER CREDIT MUST BE GIVEN.

© COPYRIGHT 1983
STATE OF MINNESOTA
DEPARTMENT OF NATURAL RESOURCES
DIVISION OF FISH AND WILDLIFE

D.O.W. - 478 ACRES
STATE OF MINNESOTA
DIVISION OF GAME & FISH
FISHERIES RESEARCH UNIT
LONG LAKE 73-139
T.122 R.31 S.1-2-11-12
STEARNS CO.
FIELD WORK 6-29-49 DRAWN BY L.B.

D 272

© State of Minnesota 1984