

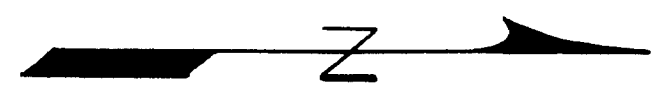
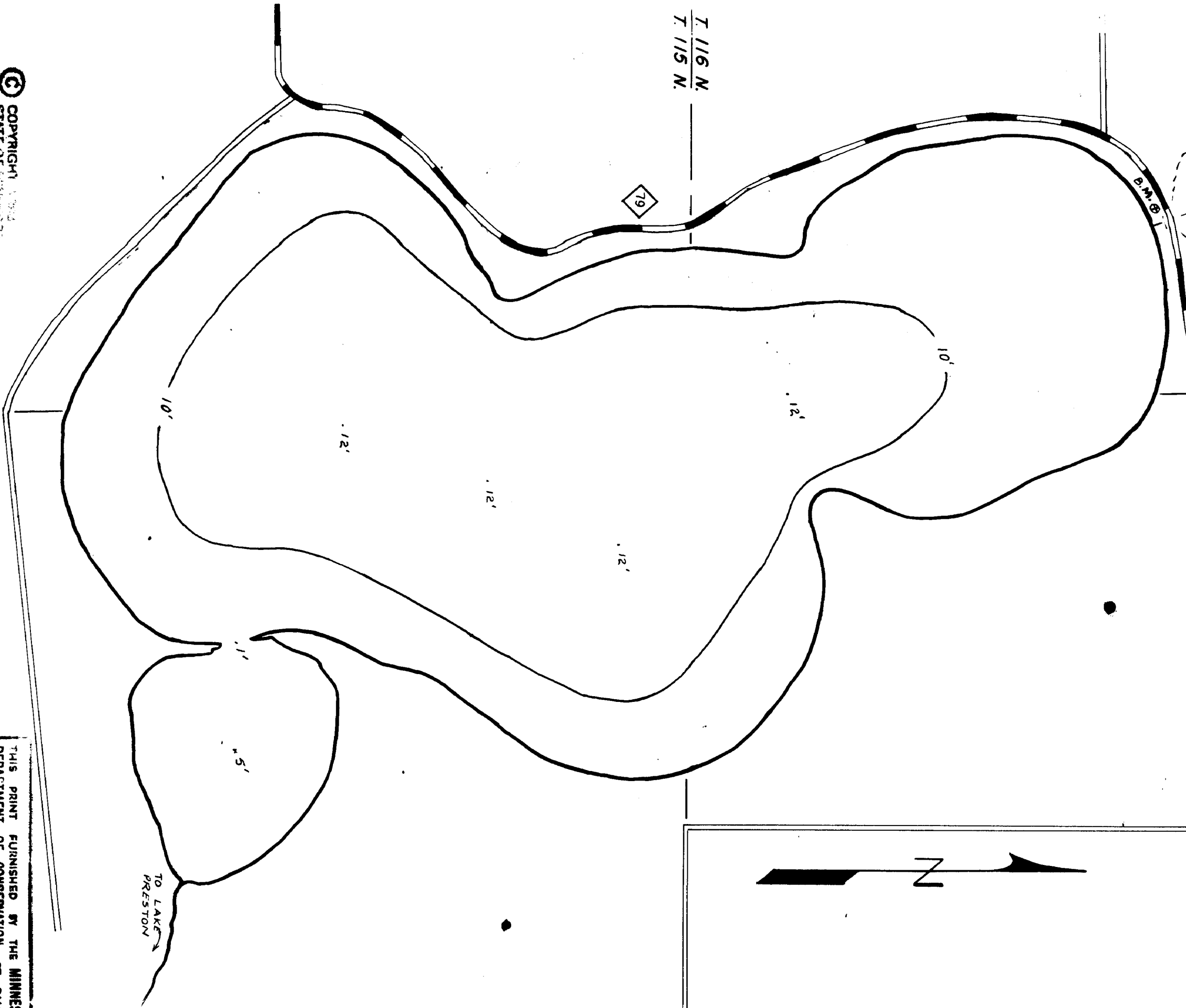


NOTE: B.M. reading from R.R. spike at base of 5 ft. diam. Cottonwood tree 100 ft. west of inlet.
LEVEL: 3'2" below B.M. 6-14-50

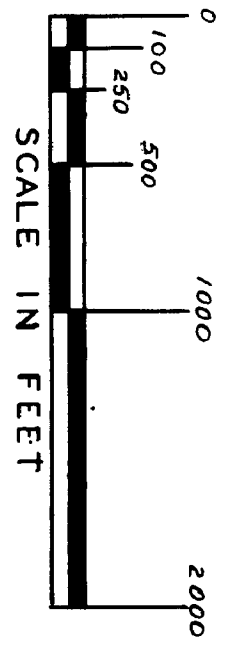
B.M. 6

T. 116 N.
T. 115 N.

79



© COPYRIGHT 1950
STATE OF MINNESOTA
DEPARTMENT OF CONSERVATION
DIVISION OF FISH AND WILDLIFE



D.O.W.
FILE NO. **129**

REVISED 2-13-68 D.B.D.

THIS PRINT FURNISHED BY THE MINNESOTA DEPARTMENT OF CONSERVATION, ST. PAUL 1, MINNESOTA. NO RESPONSIBILITY IS ASSUMED FOR THE ACCURACY OF THE DATA SHOWN OR FOR CHANGES OR ADDITIONS MADE BY OTHERS. IF REPRODUCED PROPER CREDIT MUST BE GIVEN.

STATE OF MINNESOTA
DIVISION OF GAME & FISH
FISHERIES RESEARCH UNIT
LAKE ALLIE 65-6
T. 115-116 R. 31 S. 34, 33-34
RENVILLE COUNTY
FIELD WORK: 6-14-50 DRAWN BY WJS

D-0179