






N

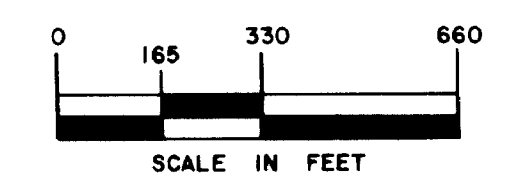


LEGEND

- COUNTY STATE AID HIGHWAY 
- GRAVEL ROAD 
- TRAIL 
- MARSH 
- BEAVER LODGE 
- FLOATING LEAF VEGETATION *F.L.*
- SUBMERGED VEGETATION *S.V.*

PLANIMETERED AREA= 97.5 ACRES  
 LITTORAL AREA= 43.5 ACRES  
 LENGTH OF SHORELINE= 2 MILES

B.M.- GAUGE IN WATER AT NORTHWEST CORNER OF LAKE.  
 W.S.E.= 0.1 READING ON GAUGE



OUTLINE DRAWN FROM 1977 BLUELINE PHOTO NUMBER 256-4.

REPRODUCTION OF THIS MAP REQUIRES PROPER CREDITS TO: DIVISION OF FISH AND WILDLIFE, MINNESOTA DEPARTMENT OF NATURAL RESOURCES

FINANCED WITH AID OF DINGELL-JOHNSON FUNDS

STATE OF MINNESOTA DEPARTMENT OF NATURAL RESOURCES		
DIVISION OF FISH AND WILDLIFE ECOLOGICAL SERVICES SECTION		
CRYSTAL (WILLIAMS) LAKE (29-15) HUBBARD COUNTY		
T. 140 N.	R. 32 W.	S. 12
FIELDWORK D.J.S., R.W.L.	DRAWN BY <i>[Signature]</i>	PROJ. IDENT. NO.
DATE 8-8-80	DATE 12-22-80	FW-1-R-25

© COPYRIGHT 1993  
 STATE OF MINNESOTA  
 DEPARTMENT OF NATURAL RESOURCES  
 DIVISION OF FISH AND WILDLIFE

