


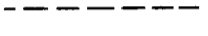


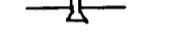




STATE OF MINNESOTA
 Department of Administration
 Minnesota's Bookstore
 Part of the Department of Administration
 Print Communications Division
 To order reproduced copies of
 Contour Lake Maps call:
 612/297-3000 or our
 nationwide toll-free number
 1-800-657-3787



LEGEND

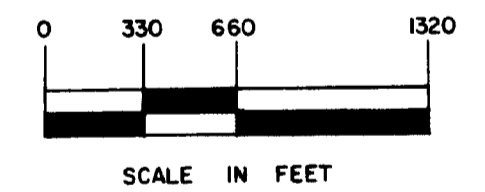
- COUNTY STATE AID ROAD 
- BITUMINOUS ROAD 
- GRAVEL ROAD 
- UNIMPROVED ROAD 
- TRAIL 
- STREAM 
- CULVERT 
- ELECTRIC TRANSMISSION LINE 
- OPEN WATER 

PLANIMETERED AREA = 88 ACRES
 LITTORAL AREA = 45 ACRES
 LENGTH OF SHORELINE = 3.0 MILES

B.M. = TOP OF 3.6' DIAMETER C.M.C. NORTH
 OF ROAD ON SOUTH END OF LAKE.

OUTLINE DRAWN FROM 1966 AERIAL PHOTO,
 BXU-IGG-67.

CONTOURS TAKEN FROM 1941 MINNESOTA
 C.C.C. SURVEY MAP.



© COPYRIGHT 1993
 STATE OF MINNESOTA
 DEPARTMENT OF NATURAL RESOURCES
 DIVISION OF GAME AND WILDLIFE

STATE OF MINNESOTA DEPARTMENT OF CONSERVATION		
DIVISION OF GAME AND FISH TECHNICAL SERVICES SECTION		
STOCKING LAKE 29-180 HUBBARD COUNTY		
T. 141 N.	R. 34 W.	S. 2, 11
FIELDWORK J.W.P. & D.L.P. DATE 7-30-69	DRAWN BY K.W.B. DATE 11-27-70	PROJ. IDENT. NO. FW-1-R-14

