

LAKE ALICE
56-506

HOFFMAN LAKE 56-386D

JERRY BACON
LAKE 56-334


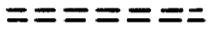
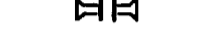



BIG
McDONALD
LAKE
56-386A

BIG McDONALD LAKE 56-386A

UNNAMED LAKE
56-3866



LEGEND

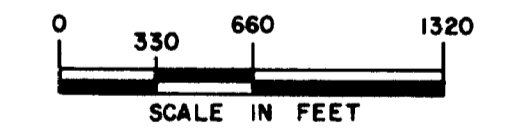
- GRAVEL ROAD 
- UNIMPROVED ROAD 
- CULVERT 
- INTERMITTENT STREAM 
- DRAINAGE DITCH 
- MARSH AREA 

PLANIMETERED AREA = 573 ACRES
 LITTORAL AREA = 183 ACRES
 LENGTH OF SHORELINE = 4.5 MILES

B.M. #1 = SPIKE IN 18" D.B.H. COTTONWOOD,
 25' FROM WATER'S EDGE AT NORTH
 SIDE OF PUBLIC ACCESS.
 W.S. ELEV. = 7.5' BELOW B.M. #1.

B.M. #2 = TOP OF GREEN STEEL STAKE, 20'
 FROM WATER'S EDGE AT SOUTH
 SIDE OF PUBLIC ACCESS.
 W.S. ELEV. = 3.5' BELOW B.M. #2.

OUTLINE DRAWN FROM 1953 AERIAL PHOTO,
 DA-2M-125.



© COPYRIGHT 1983
 STATE OF MINNESOTA
 DEPARTMENT OF NATURAL RESOURCES
 DIVISION OF FISH AND WILDLIFE

STATE OF MINNESOTA
 DEPARTMENT OF CONSERVATION

DIVISION OF GAME AND FISH
 TECHNICAL SERVICES SECTION

WEST McDONALD LAKE 56-386C
 OTTER TAIL COUNTY

T. 136 N. R. 40-41 W. S. 18J9; 13, 24, 25.

DATE	10-17, 18-67	DRAWN BY	E.V.H.	PROJ. IDENT. NO.	FW-1R-12
DATE	11-29-67				

STATE OF MINNESOTA
 Department of Administration
 Minnesota's Bookstore
 Part of the Department of Administration
 Print Communications Division
 To order reproduced copies of
 Contour Lake Maps call
 612/297-3989 or our
 National toll-free number
 1-800-657-6767

