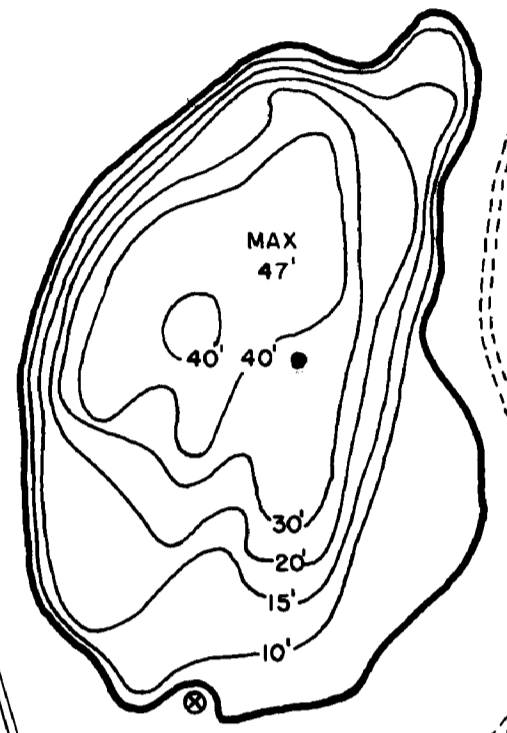


UNNAMED AND UNNUMBERED LAKE



OPEN WATER

5 4
8 9

MINNEAPOLIS AND ST. LOUIS

212

CHASKA

CHICAGO

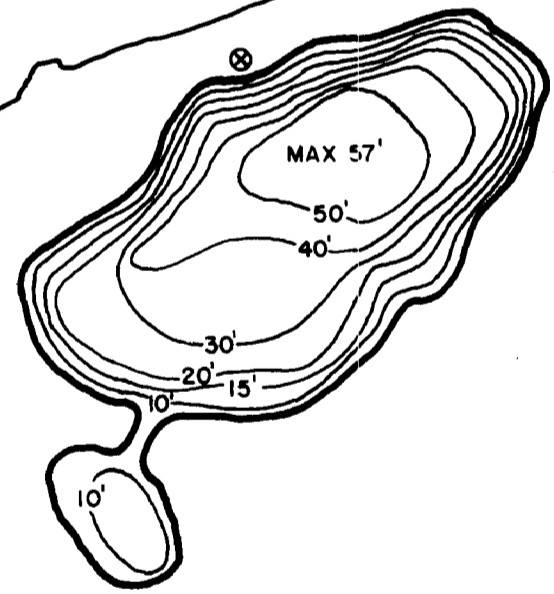
MILWAUKEE

ST. PAUL

AND

PACIFIC

COURTHOUSE LAKE 10-5



LEGEND

- PAVED HIGHWAY
- BITUMINOUS HIGHWAY
- GRAVEL ROAD
- UNIMPROVED ROAD
- UNITED STATES HIGHWAY
- COUNTY STATE AID HIGHWAY
- COUNTY ROAD
- RAILROAD
- STREAM

COURTHOUSE LAKE 10-5

PLANIMETERED AREA 9.7 ACRES
 LITTORAL AREA 3.0 ACRES
 LENGTH OF SHORELINE 0.6 MILE

B.M. = HIGH POINT OF 3' X 3' X 4' TAN GRANITE BOULDER AT WATER'S EDGE ON POINT ON NORTH SHORE OF THE LAKE.

W.S. ELEV. = 3.0' BELOW B.M.

UNNAMED AND UNNUMBERED LAKE


PLANIMETERED AREA 16.5 ACRES
 LITTORAL AREA 5.7 ACRES
 LENGTH OF SHORELINE 0.6 MILE

B.M. = HIGH POINT OF 1.5' X 2' X 2.5' GRAY GRANITE BOULDER ON POINT ON SOUTH SHORE OF LAKE.

W.S. ELEV. = 2.5' BELOW B.M.

NOTE: THIS LAKE IS UNNUMBERED AS THE AERIAL PHOTO USED FOR THE LAKE INVENTORIES INDICATED THAT IT WAS LESS THAN 10 ACRES IN SIZE AT THAT TIME.

OUTLINES DRAWN FROM 1963 AERIAL PHOTO 10D - 258



© COPYRIGHT 1969 STATE OF MINNESOTA DEPARTMENT OF NATURAL RESOURCES DIVISION OF FISH AND WILDLIFE

STATE OF MINNESOTA
DEPARTMENT OF CONSERVATION

DIVISION OF GAME AND FISH
RESEARCH AND PLANNING SECTION

UNNAMED LAKE & COURTHOUSE LAKE(10-5)
CARVER COUNTY

T. 115 N. R. 23 W. S. 4, 9

FIELDWORK	R. W. B.	DRAWN BY	D. B. D.	PROJ. IDENT. NO.
DATE	9-30-64	DATE	2-21-67	FW-14-11

STATE OF MINNESOTA
 Department of Administration
Minnesota's Bookstore
 Part of the Department of Administration
 Print Communications Division
 To order reproduced copies of
 Contour Lake Maps call:
 612/297-3000 or our
 Nationwide toll-free number
 1-800-657-3757

