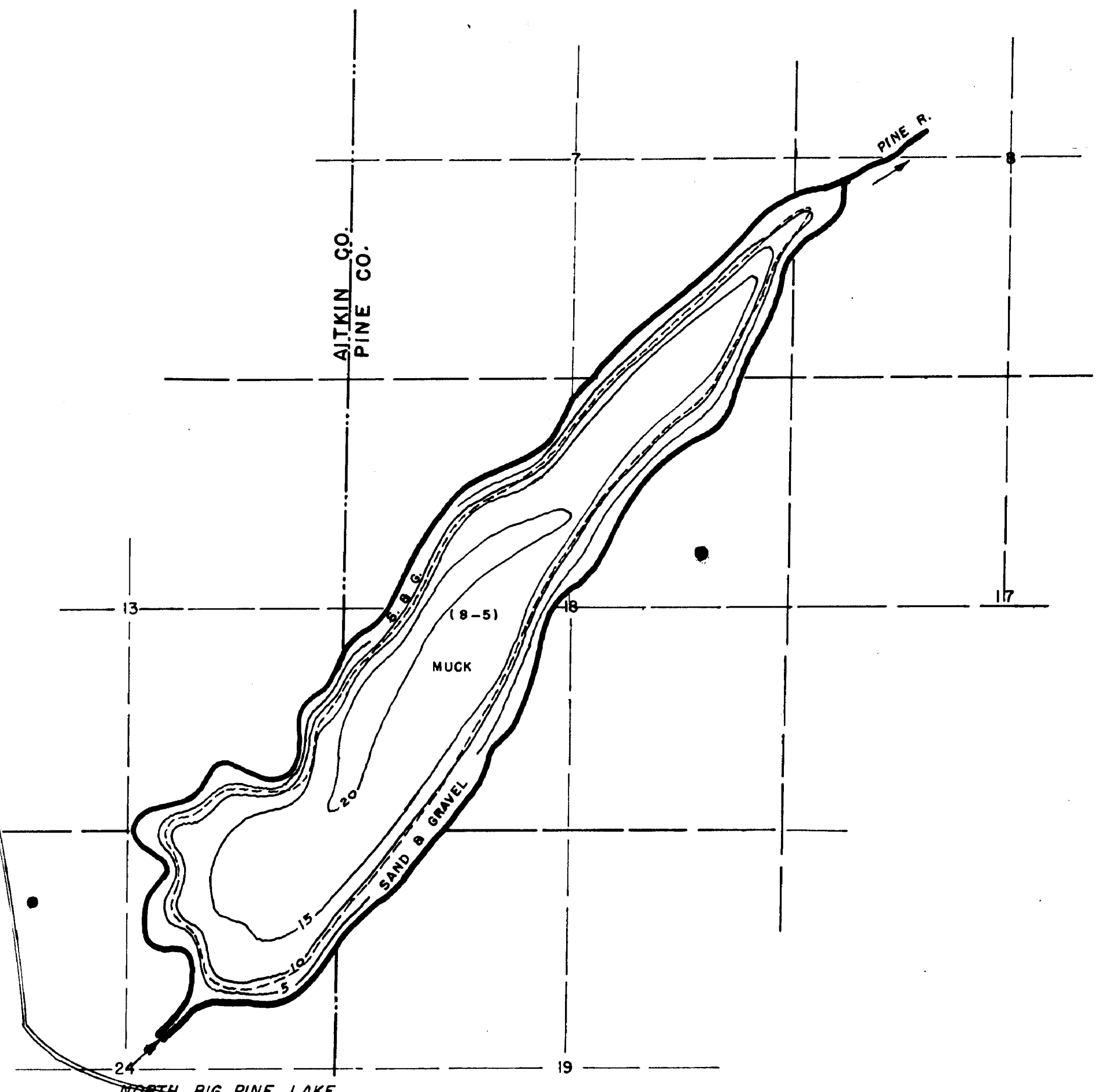


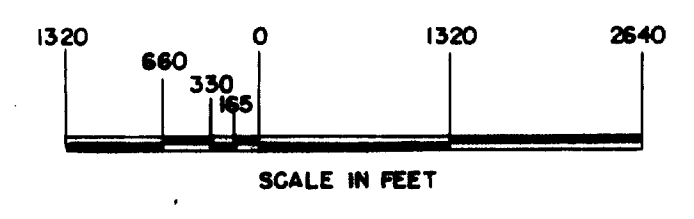
SOUTH BIG PINE LAKE
T43N,R22W, SEC.24,25,26




NORTH BIG PINE LAKE
T43N, R21-22W, SEC.7,8,18,19,13,24

MAP FURNISHED BY THE MINNESOTA
DEPARTMENT OF CONSERVATION, ST. PAUL 1,
MINNESOTA. NO RESPONSIBILITY IS ASSUMED FOR
THE ACCURACY OF THE DATA SHOWN OR FOR
CHANGES OR ADDITIONS MADE BY OTHERS. IF
REPRODUCED PROPER CREDIT MUST BE GIVEN.

1960
STATE OF MINNESOTA
DEPARTMENT OF NATURAL RESOURCES
DIVISION OF FISH AND WILDLIFE



STATE OF MINNESOTA
DEPARTMENT OF CONSERVATION
DIVISION OF GAME & FISH
BUREAU OF FISHERIES RESEARCH
N&S BIG PINE LAKES
T43N, R21-22W, SEC.7,8,18,19,13,24,25,26
AITKIN CO.-PINE CO.
SCALE, 4 INCHES = 1 MILE
FIELD WORK BY W.P.A. DRAWN BY J.K. DATE, 7-21-44



8-5, 10-151