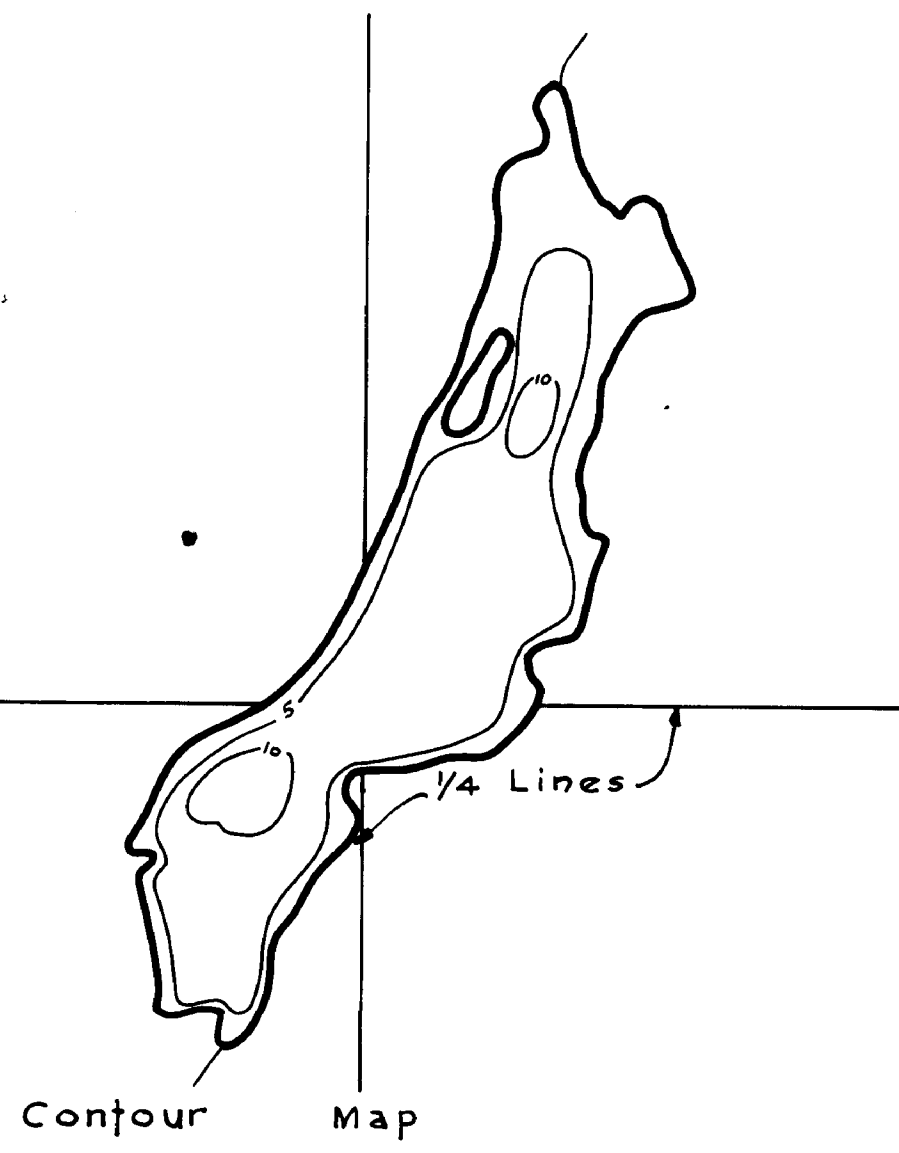


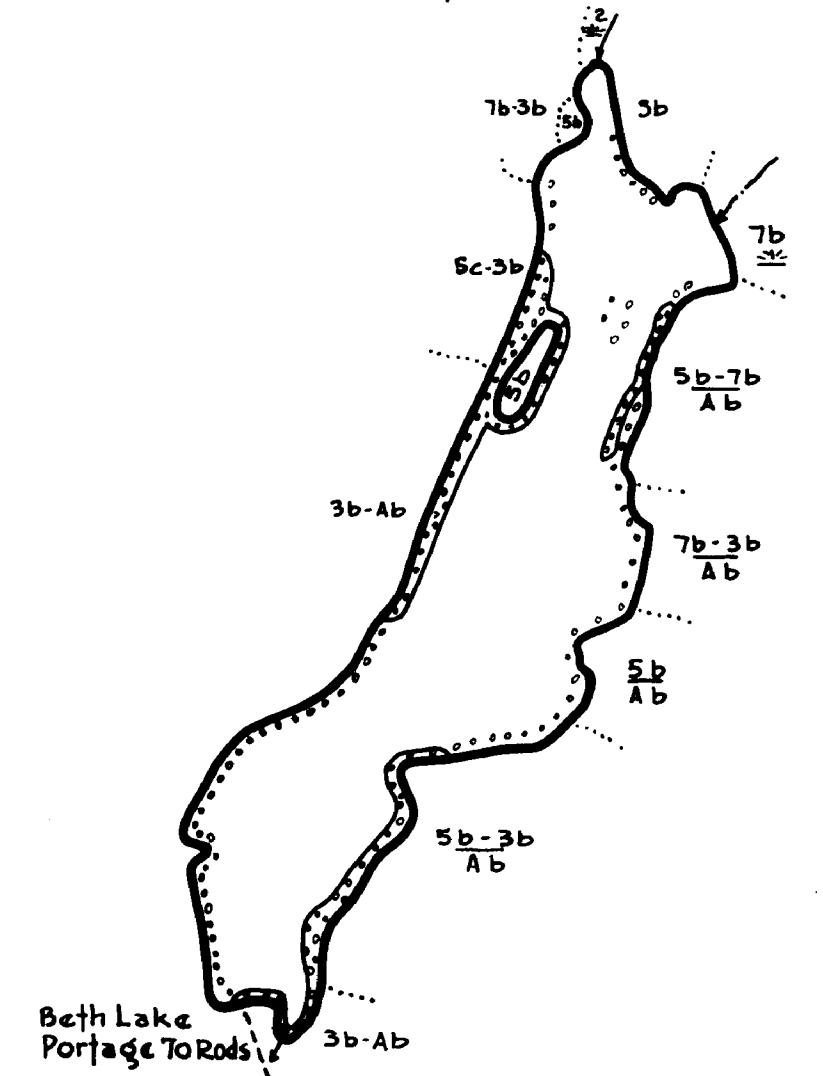
THIS MAP FURNISHED BY THE MINNESOTA DEPARTMENT OF CONSERVATION, ST. PAUL 1, MINNESOTA. NO RESPONSIBILITY IS ASSUMED FOR THE ACCURACY OF THE DATA SHOWN OR FOR CHANGES OR ADDITIONS MADE BY OTHERS. IF REPRODUCED PROPER CREDIT MUST BE GIVEN.

R-9  
U.S. Department of Agriculture  
Forest Service  
LAKE AND STREAM SURVEY  
ELLA LAKE - HAZEL LAKE  
Superior National Forest  
Minnesota

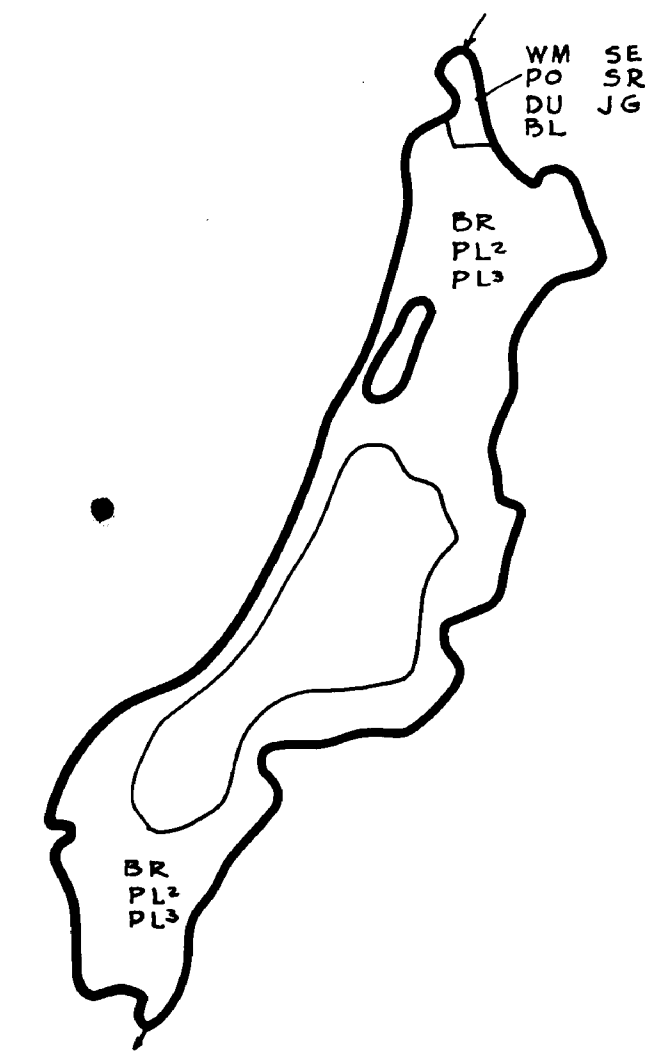
ELLA LAKE  
Location: Sec. 10, T. 62 N., R. 5 W.  
Scale: 8 inches = 1 Mile  
Area: 44.0 Acres  
Length of Shoreline: 1.7 Miles



Contour Map

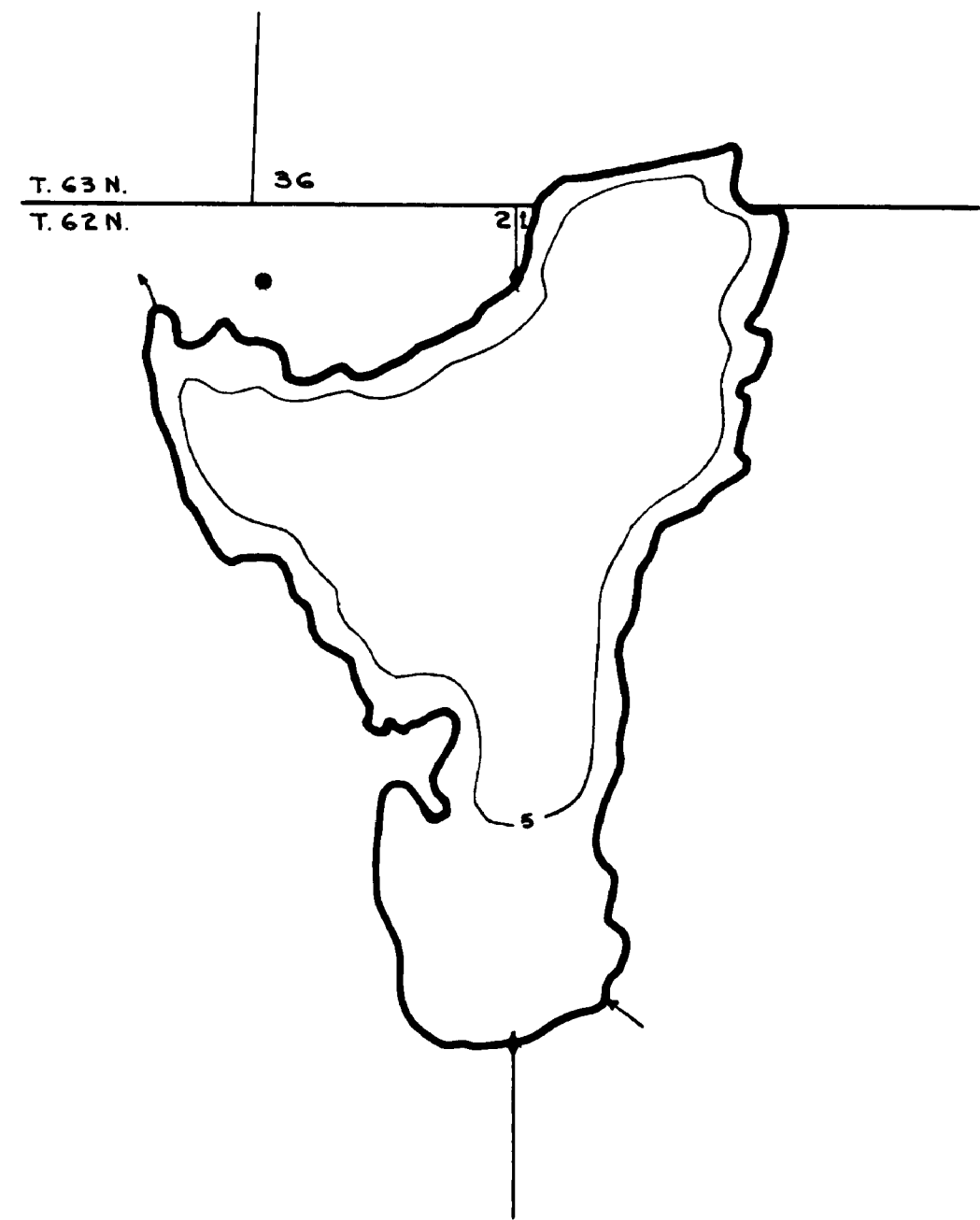


Cover Type And Lake Bottom Soil Type Map

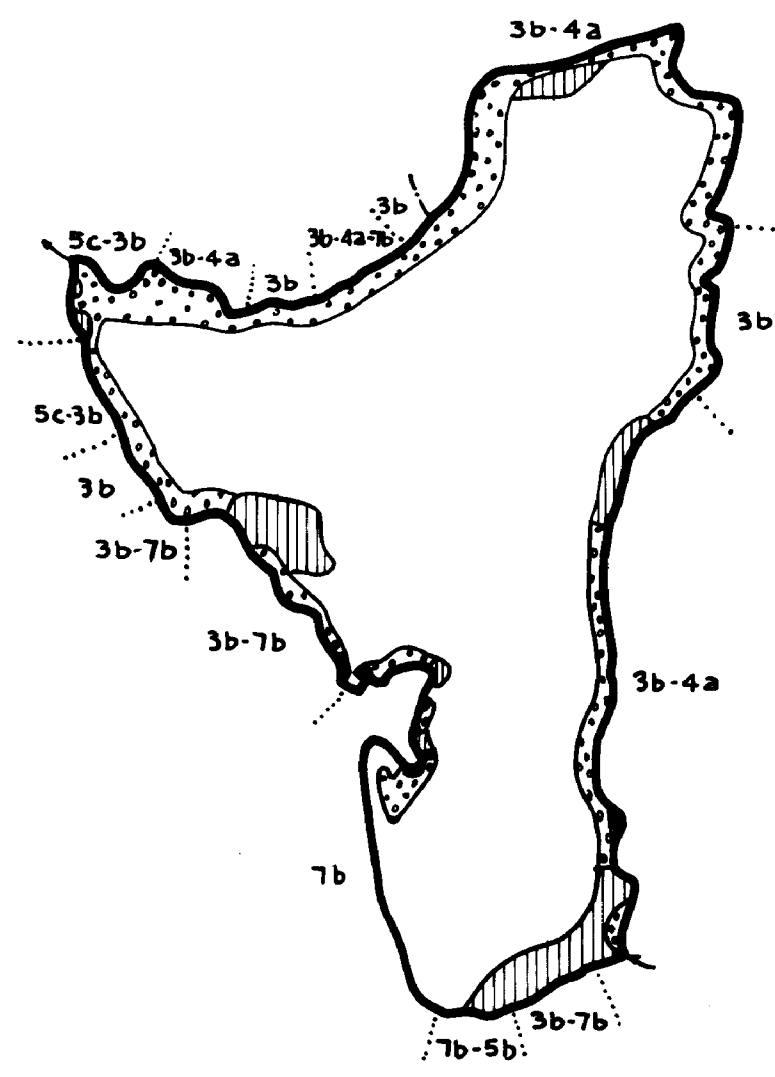


Aquatic Vegetation Map

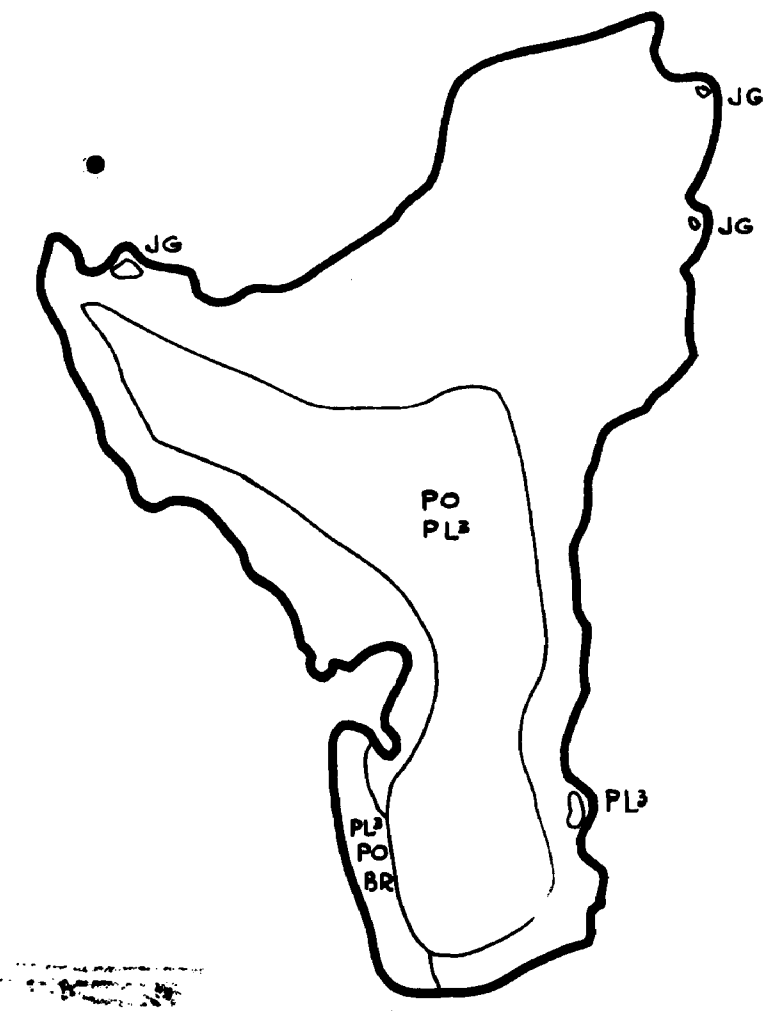
HAZEL LAKE  
Location: Sec. 36, 12, T. 63, 62 N., R. 6 W.  
Scale: 8 inches = 1 Mile  
Area: 83.0 Acres  
Length of Shoreline: 2.10 Miles



Contour Map



Cover Type And Lake Bottom Soil Type Map



Aquatic Vegetation Map

COPYRIGHT 1993  
STATE OF MINNESOTA  
DEPARTMENT OF NATURAL RESOURCES  
DIVISION OF FISH AND WILDLIFE

Ella, Hazel Lake Co.  
Hazel, Lake Co.

DOW FILE