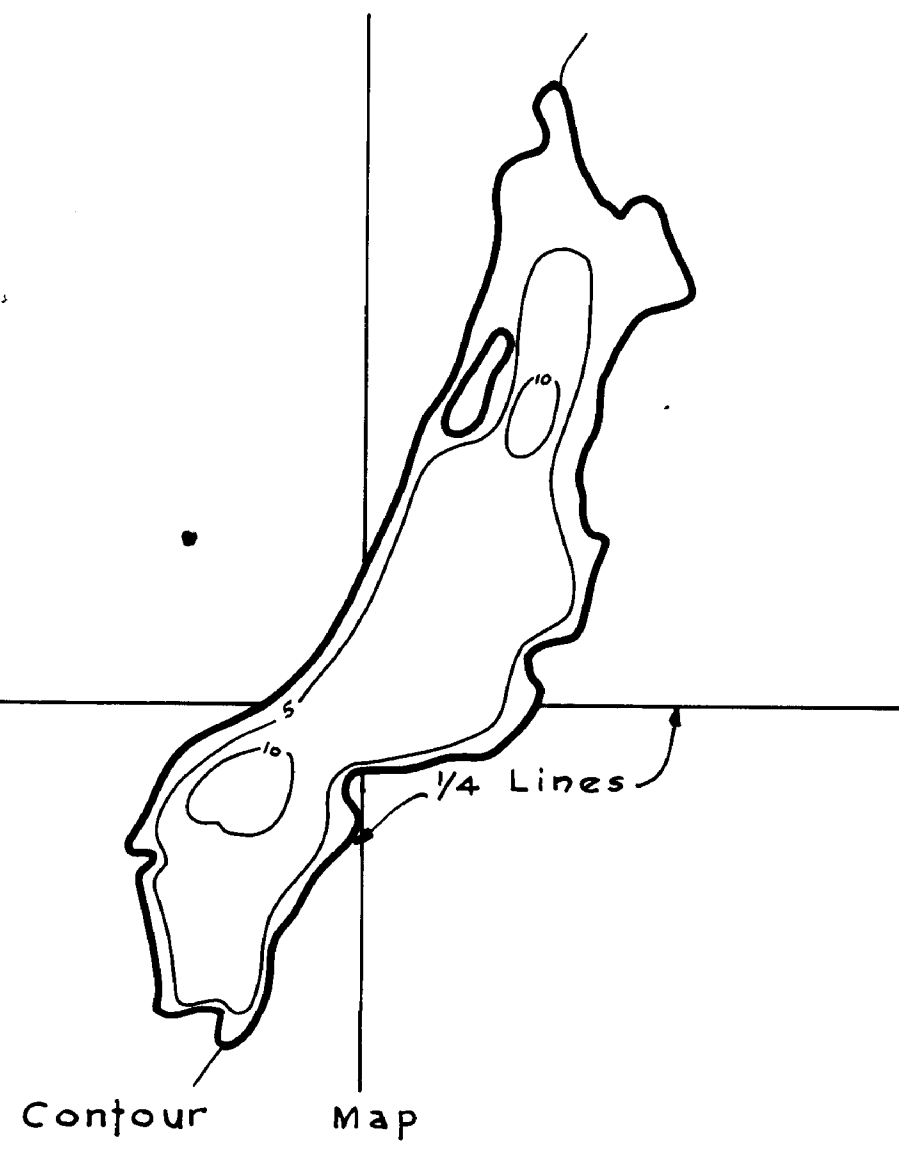


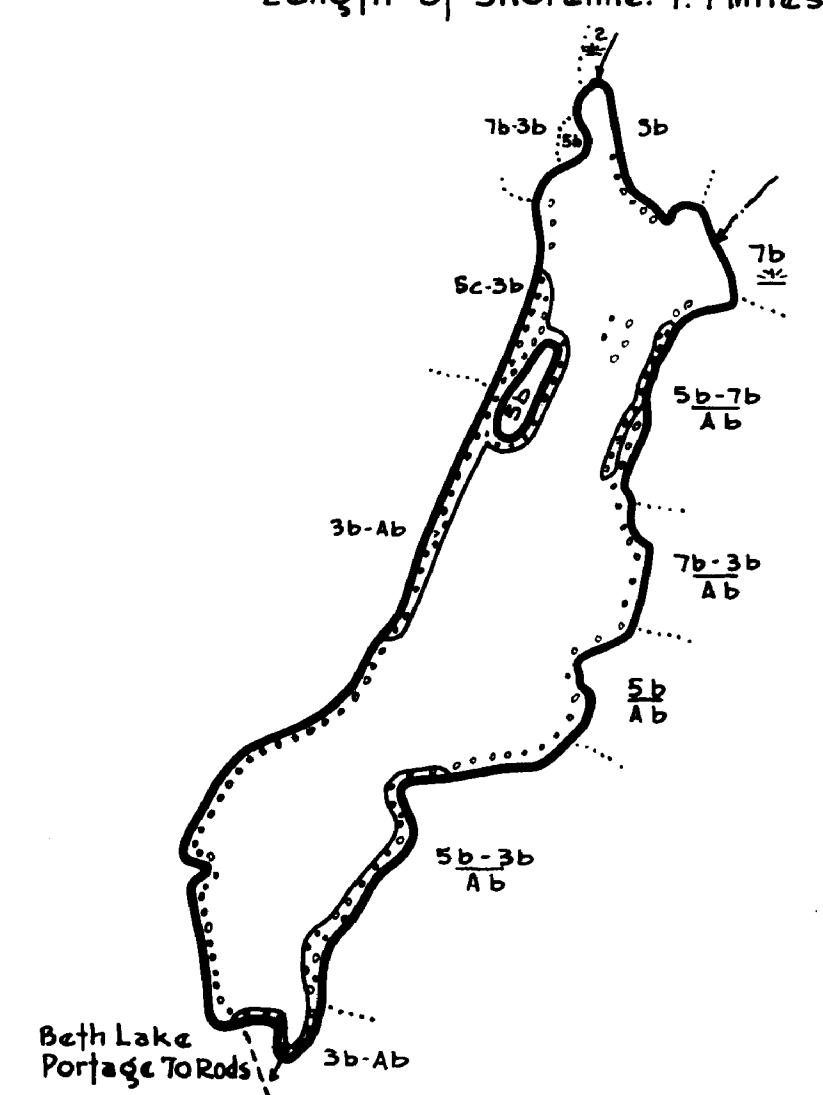
THIS MAP FURNISHED BY THE MINNESOTA DEPARTMENT OF CONSERVATION, ST. PAUL 1, MINNESOTA. NO RESPONSIBILITY IS ASSUMED FOR THE ACCURACY OF THE DATA SHOWN OR FOR CHANGES OR ADDITIONS MADE BY OTHERS. IF REPRODUCED PROPER CREDIT MUST BE GIVEN.

R-9
U.S. Department of Agriculture
Forest Service
LAKE AND STREAM SURVEY
ELLA LAKE - HAZEL LAKE
Superior National Forest
Minnesota

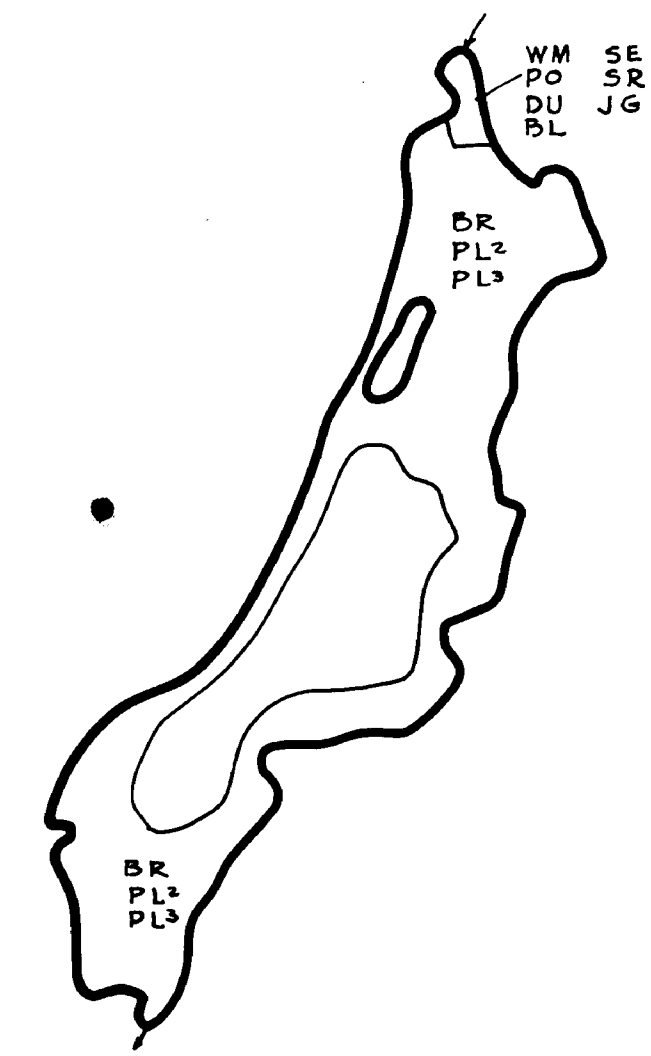
ELLA LAKE
Location: Sec. 10, T. 62 N., R. 5 W.
Scale: 8 inches = 1 Mile
Area: 44.0 Acres
Length of Shoreline: 1.7 Miles



Contour Map

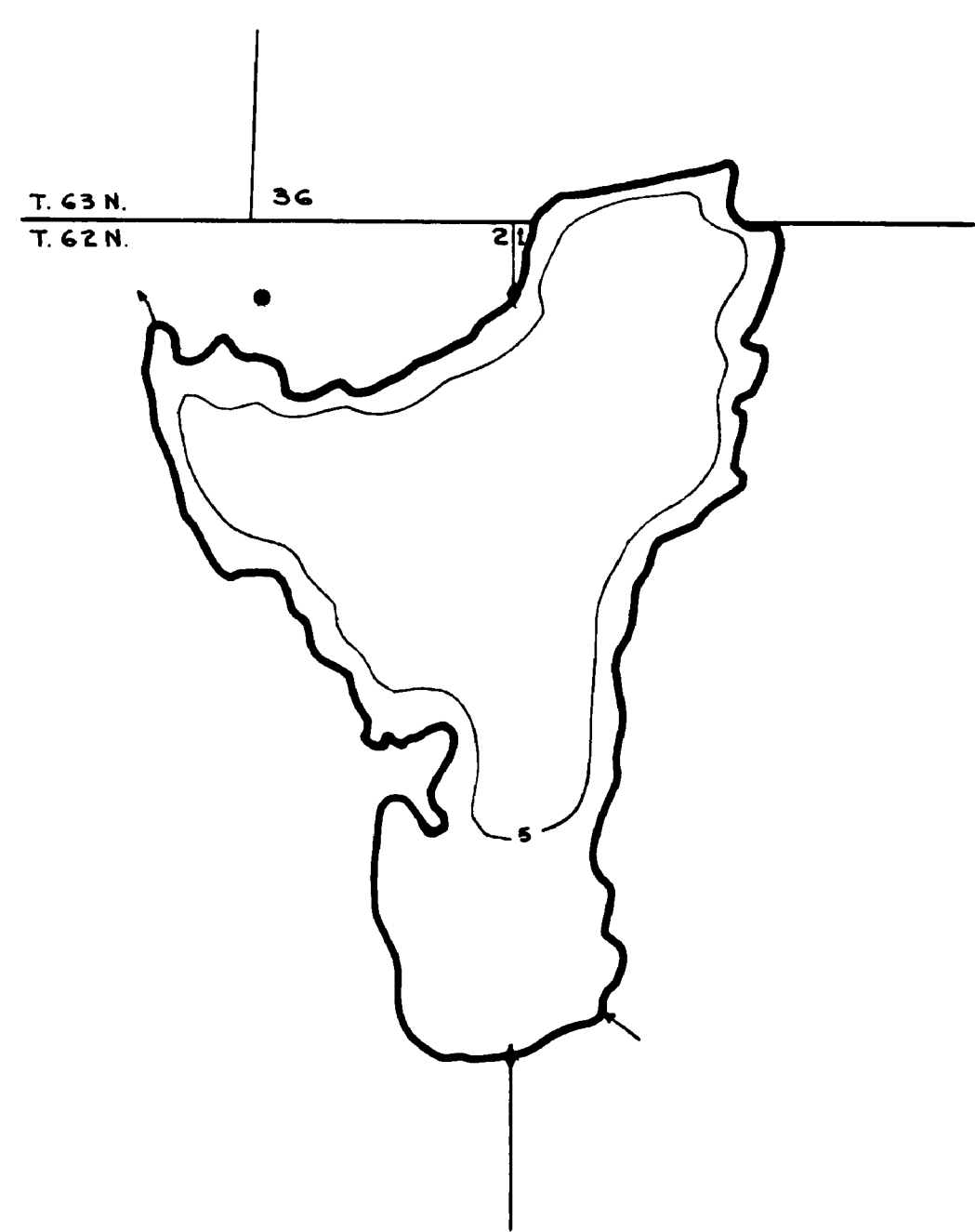


Cover Type And Lake Bottom Soil Type Map

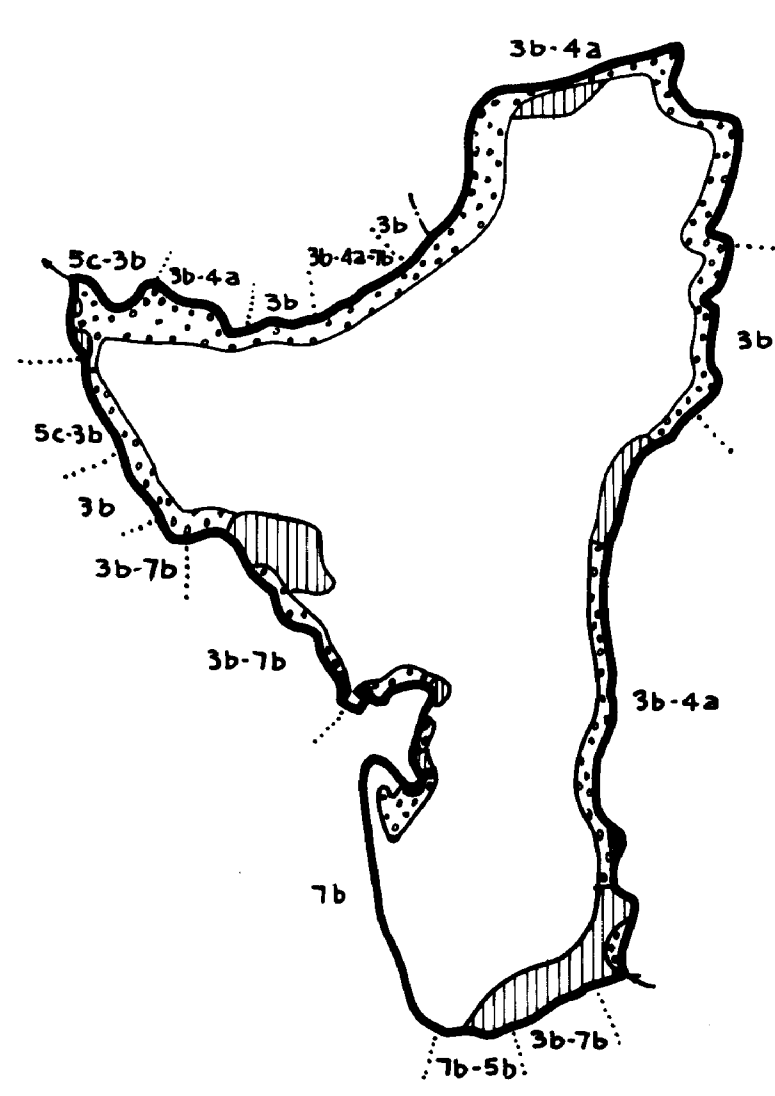


Aquatic Vegetation Map

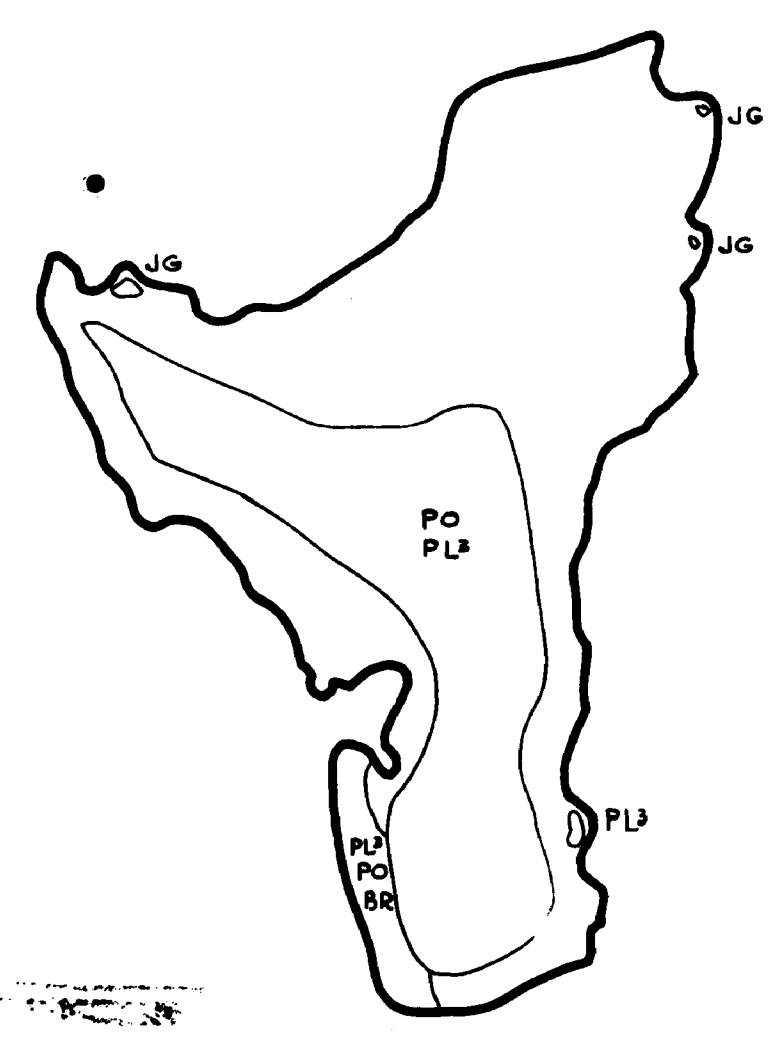
HAZEL LAKE
Location: Sec. 36, T. 63, R. 6 W.
Scale: 8 inches = 1 Mile
Area: 83.0 Acres
Length of Shoreline: 2.10 Miles



Contour Map



Cover Type And Lake Bottom Soil Type Map



Aquatic Vegetation Map

COPYRIGHT 1993
STATE OF MINNESOTA
DEPARTMENT OF NATURAL RESOURCES
DIVISION OF FISH AND WILDLIFE

Ella, Hazel Lake Co.
Hazel, Lake Co.

DOW FILE