

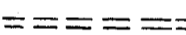



© COPYRIGHT 1993
 STATE OF MINNESOTA
 DEPARTMENT OF NATURAL RESOURCES
 DIVISION OF FISH AND WILDLIFE

LEGEND

STATE HIGHWAY SYSTEM 

BITUMINOUS ROAD 

PRIMITIVE DIRT ROAD 

MARSH AREA 

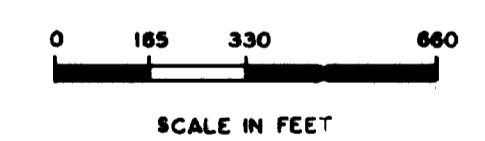
PLANIMETERED AREA = 99.6 ACRES

LITTORAL AREA = 71.4 ACRES

B.M. = HIGH POINT OF DARK GREY (4' X 2.5' X 2') BOULDER, 25' FROM WATER'S EDGE, BOULDER IS BETWEEN ACCESS PATHS AT BOTTOM OF HILL NEXT TO PATH LEADING UP HILL, NORTHEAST SHORE OF THE LAKE.

W.S. ELEV. = 7.0' BELOW B.M.

OUTLINE DRAWN FROM 1957 HIGHWAY DEPARTMENT AERIAL PHOTO - WN-8T-26



© State of Minnesota 1964

STATE OF MINNESOTA DEPARTMENT OF CONSERVATION		
DIVISION OF GAME AND FISH RESEARCH AND PLANNING SECTION		
STONE LAKE 10-56 CARVER & HENNEPIN COUNTIES		
T. 116-117 N.	R. 24 W.	S. 2, 35
FIELDWORK R.W.B. DATE 7-17-62	DRAWN BY R.W.B. DATE 2-20-63	PROJ. IDENT. NO. FW-1-R-7

STATE OF MINNESOTA
 Department of Administration
Minnesota's Bookstore
 Part of the Department of Administration
 Print Communications Division
 To order reproduced copies of
 Contour Lake Maps call:
 612/297-3000 or our
 Nationwide toll-free number
 1-800-657-3767

