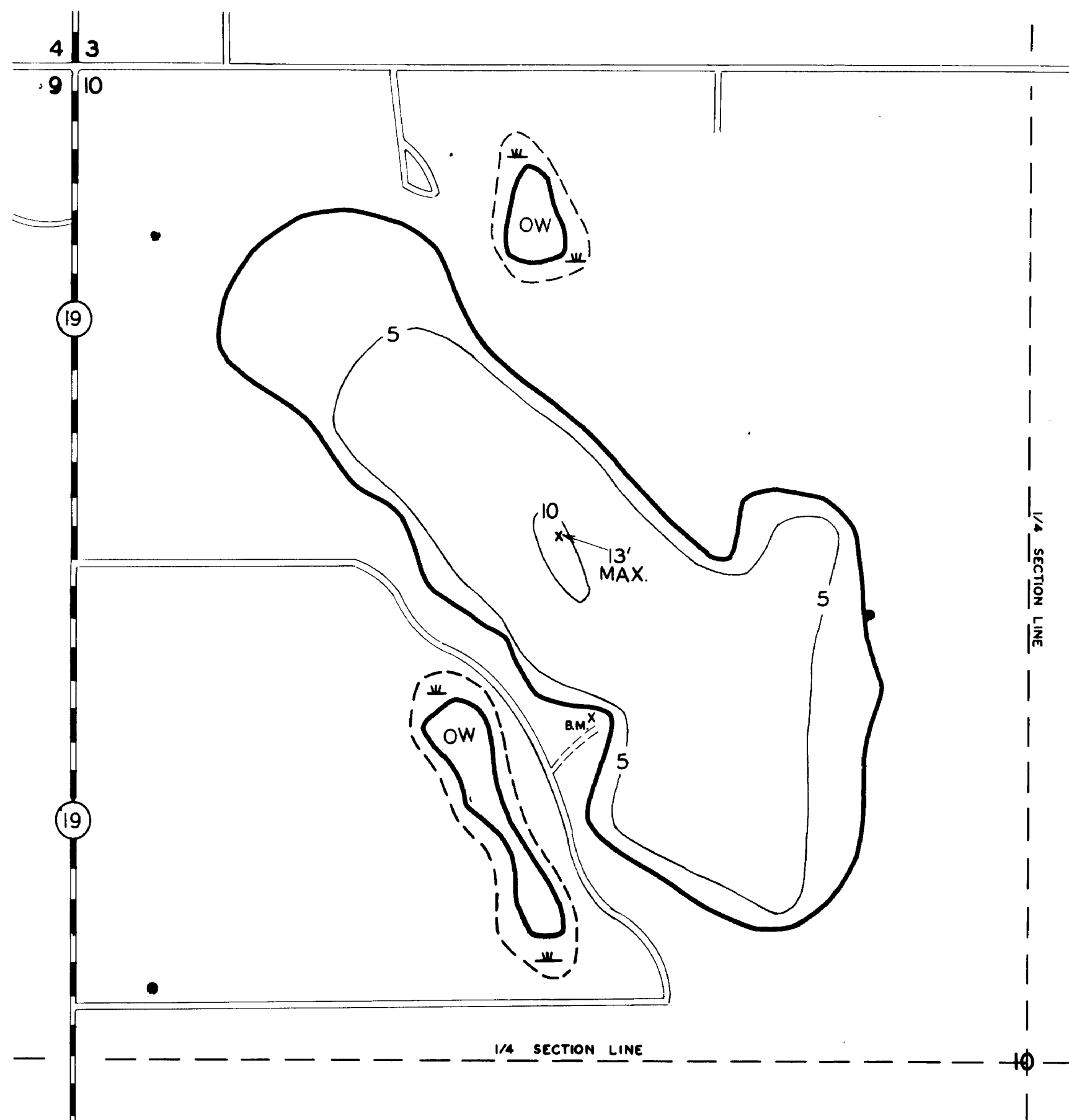




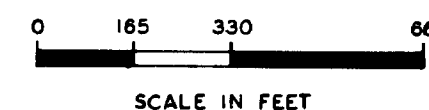


COPYRIGHT 1964  
 STATE OF MINNESOTA  
 DEPARTMENT OF NATURAL RESOURCES  
 DIVISION OF FISH AND WILDLIFE



LEGEND

- COUNTY STATE AID ROAD 
- BITUMINOUS ROAD 
- DIRT ROAD 
- MARSH AREA 
- PLANIMETERED AREA = 33.8 ACRES
- B.M. = TOP OF GREEN STEEL STAKE, NORTH OF ACCESS ROAD ENDING, ON SOUTHWEST SHORE OF THE LAKE.
- W.S. ELEV. = 2.0' BELOW B.M.
- OUTLINE DRAWN FROM 1957 HIGHWAY DEPT AERIAL PHOTO - WK-17-38



© State of Minnesota 1964

STATE OF MINNESOTA DEPARTMENT OF CONSERVATION		
DIVISION OF GAME AND FISH RESEARCH AND PLANNING SECTION		
UNNAMED LAKE 19-55 DAKOTA COUNTY		
T. 27 N.	R. 23 W.	S. NW 1/4 OF S. 10
FIELDWORK R.W.B. DATE 7-23-62	DRAWN BY R.W.B. DATE 2-18-63	PROJ. IDENT. NO. FW-1-R-7