



STATE OF MINNESOTA
 Department of Administration
Minnesota's Bookstore
 Part of the Department of Administration
 Print Communications Division
 To order reproduced copies of
 Contour Lake Maps call:
 612/297-3666 or our
 Nationwide toll-free number
 1-800-657-3767



© COPYRIGHT 1993
 STATE OF MINNESOTA
 DEPARTMENT OF NATURAL RESOURCES
 DIVISION OF FISH AND WILDLIFE

LEGEND

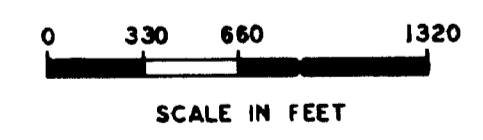
PORTAGE TRAIL
 MARSH AREA 
 WOODED AREA 

CAMDRE LAKE 38-583

PLANIMETERED AREA=50.5 ACRES
 B.M. = HIGHEST POINT (11.5' X 9.5') ON NORTHWEST SHORE OF THE LAKE ON POINT ABOUT 250' SOUTHEAST OF PORTAGE TRAIL TO CLEARWATER LAKE.
 W. S. ELEV. = 3.1' BELOW B.M.

PIETRO LAKE 38-584

PLANIMETERED AREA=339 ACRES
 LITTORAL AREA=79 ACRES
 B.M. = HIGHEST POINT (80' X 100') OF LEDGE ROCK ISLAND ABOUT 1/8 MILE NORTHEAST OF THE OUTLET, IN THE SOUTHWEST BAY OF THE LAKE.
 W. S. ELEV.=4.9 BELOW B.M. 8-25-62 T.C.M.
 OUTLINE DRAWN 1948 AERIAL PHOTOS



| | | |
|--|-------------------|------------------|
| STATE OF MINNESOTA DEPARTMENT OF CONSERVATION | | |
| DIVISION OF GAME AND FISH RESEARCH AND PLANNING SECTION | | |
| CAMDRE & PIETRO LAKES LAKE COUNTY | | |
| T. 62 N. | R. 9 W. | S. 7, 8, 17, 18 |
| FIELDWORK R. W. B. | DRAWN BY R. W. B. | PROJ. IDENT. NO. |
| DATE 8-1-62 | DATE 1-10-63 | FW-1-R-7 |

© State of Minnesota

