







© COPYRIGHT 1993
STATE OF MINNESOTA
DEPARTMENT OF NATURAL RESOURCES
DIVISION OF FISH AND WILDLIFE

LEGEND

STATE HIGHWAY SYSTEM 
STATE AID ROAD 
BITUMINOUS ROAD 
MAINTAINED DIRT ROAD 
MARSH AREA 
WOODED AREA 

PLANIMETERED AREA = 45.5 ACRES

LITTORAL AREA = 15.9 ACRES

B.M. = HIGH POINT OF GRAY BOULDER IN THE
SIDE OF HILL, EXPOSED FRONT FACE OF
BOULDER IS 1' X 5.5' X 1.5'. BOULDER IS
175' SOUTH OF FENCELINE, 37' FROM WATER'S
EDGE, BOULDER IS LOCATED ON THE SOUTH-
EAST SHORE OF SOUTHERN PORTION OF LAKE.

W. S. ELEV. = 8.8' BELOW B.M.

OUTLINE DRAWN FROM 1953 HIGHWAY DEPT.
AERIAL PHOTO — 4N-20

0 165 330 660

SCALE IN FEET

STATE OF MINNESOTA
Department of
Administration



Minnesota's Bookstore
Part of the Department of Administration
Print Communications Division
To order reproduced copies of
Centaur Lake Maps call:
612/297-3000 or our
Nationwide toll-free number
1-800-657-3767

© State of Minnesota 1964

STATE OF MINNESOTA
DEPARTMENT OF CONSERVATION

DIVISION OF GAME AND FISH
RESEARCH AND PLANNING SECTION

PETER (SCHMITZ) LAKE 27-147
HENNEPIN COUNTY

T.118 N. R.23 W. S.4.5

FIELDWORK R.W.B.
DATE 7-19-82

DRAWN BY R.W.B.
DATE 1-8-83

PROJ. IDENT. NO.
FW-1-R-7

C-1343