

© COPYRIGHT 1993
STATE OF MINNESOTA
DEPARTMENT OF NATURAL RESOURCES
DIVISION OF FISH AND WILDLIFE

LEGEND


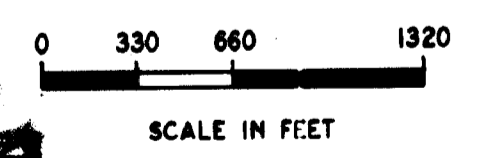
- UNITED STATES HIGHWAY
- PAVED HIGHWAY
- BITUMINOUS ROAD
- MAINTAINED ROAD
- PRIMITIVE DIRT ROAD
- MARSH AREA
- WOODED AREA
- BUILDING

PLANIMETERED AREA = 202 ACRES

B.M. = TOP OF ONLY STEEL SUPPORT WITH
1/2 OF THE TOP SECTION BROKEN OFF;
THE SUPPORT IS ONE OF THE GROUP, WHICH
IS DRIVEN INTO GROUND ON THE NORTH-
EAST OF THE BRIDGE OVER THE OUTLET,
COMING FROM THE SOUTHWEST SHORE OF
THE LAKE.

W.S. ELEV. = 2.4' BELOW

OUTLINE DRAWN 1957 HIGHWAY DEPT.
AERIAL PHOTO - BIM-2T-15



STATE OF MINNESOTA
DEPARTMENT OF CONSERVATION


DIVISION OF GAME AND FISH
RESEARCH AND PLANNING SECTION

FORSHAM (MARSHAM) LAKE
ANOKA COUNTY
2-7

T. 31 N. R. 22 W. S. 17, 20

FIELDWORK R.W.B.	DRAWN BY R.W.B.	PROJ. IDENT. NO.
DATE 6-15-62	DATE 11-16-62	FW-1-R-7

STATE OF MINNESOTA
Department of Administration
Minnesota's Bookstore
Part of the Department of Administration
Print Communications Division
To order reproduced copies of
Contour Lake Maps call:
612/297-3600 or our
Nationwide toll-free number
1-800-657-3757



© State of Minnesota 1964

C-1327