





B.M. (3) = TOP CENTER OF EAST END OF CULVERT UNDER R.R. TRACK ON WEST SIDE OF LAKE.  
 W.S. ELEV. = 4.0' BELOW B.M. 10-2-61 P.J.E.

**LEGEND**

BUILDING 

MARSH AREA 

MAINTAINED ROAD 

UNIMPROVED DIRT ROAD 

**SYLVANIA (LONG) LAKE 38-395**

PLANIMETERED AREA = 70.3 ACRES

(1) B.M. = HIGH POINT OF LARGEST (18' X 15') BOULDER OF GRAY ROCK OUTCROP ISLAND, 85' FEET FROM SOUTH SHORE OF LAKE.

W.S. ELEV. = 4.8' BELOW B.M. 8-21-61 R.W.B.


**RABBIT LAKE 38-293**

PLANIMETERED AREA = 42.8 ACRES

(2) B.M. = HIGH POINT OF FAIRLY FLAT GRAY (18' X 22') BOULDER IN WATER ABOUT 25' FROM SHORE ON NORTHWEST SHORE OF THE LAKE.

W.S. ELEV. = 2.3' BELOW B.M.

OUTLINE DRAWN FROM 1948 S.N.F. TIMBER SURVEY MAPS



SCALE: 8 IN. = 1 MI.

© COPYRIGHT 1993  
 STATE OF MINNESOTA  
 DEPARTMENT OF NATURAL RESOURCES  
 DIVISION OF FISH AND WILDLIFE

STATE OF MINNESOTA  
 Department of Administration  
**Minnesota's Bookstore**  
 Part of the Department of Administration  
 Print Communications Division  
 To order reproduced copies of  
 Contour Lake Maps call:  
 612/297-3000 or our  
 Nationwide toll-free number  
 1-800-657-3767

© State of Minnesota 1964

REPRODUCED BY THE MINNESOTA DEPARTMENT OF CONSERVATION, ST. PAUL, MN. RESPONSIBILITY IS ASSUMED FOR THE DATA SHOWN OR FOR ANY OTHER CONDITIONS MADE BY OTHERS. IF NECESSARY, CREDIT MUST BE GIVEN.



NO. **C-1247**  
 © State of Minnesota

STATE OF MINNESOTA DEPARTMENT OF CONSERVATION		
DIVISION OF GAME AND FISH BUREAU OF RESEARCH AND PLANNING		
<b>Sylvania (LONG) LAKE SUNNY (RABBIT) LAKE</b> LAKE COUNTY		
T. 61 N. R. 7-8 W. S. 30-31; 36		
FIELDWORK R.W.B. DATE 8-21-61	DRAWN BY R.W.B. DATE 1-18-62	PROJ. IDENT. NO. FW-1-R-8