


J-14-84

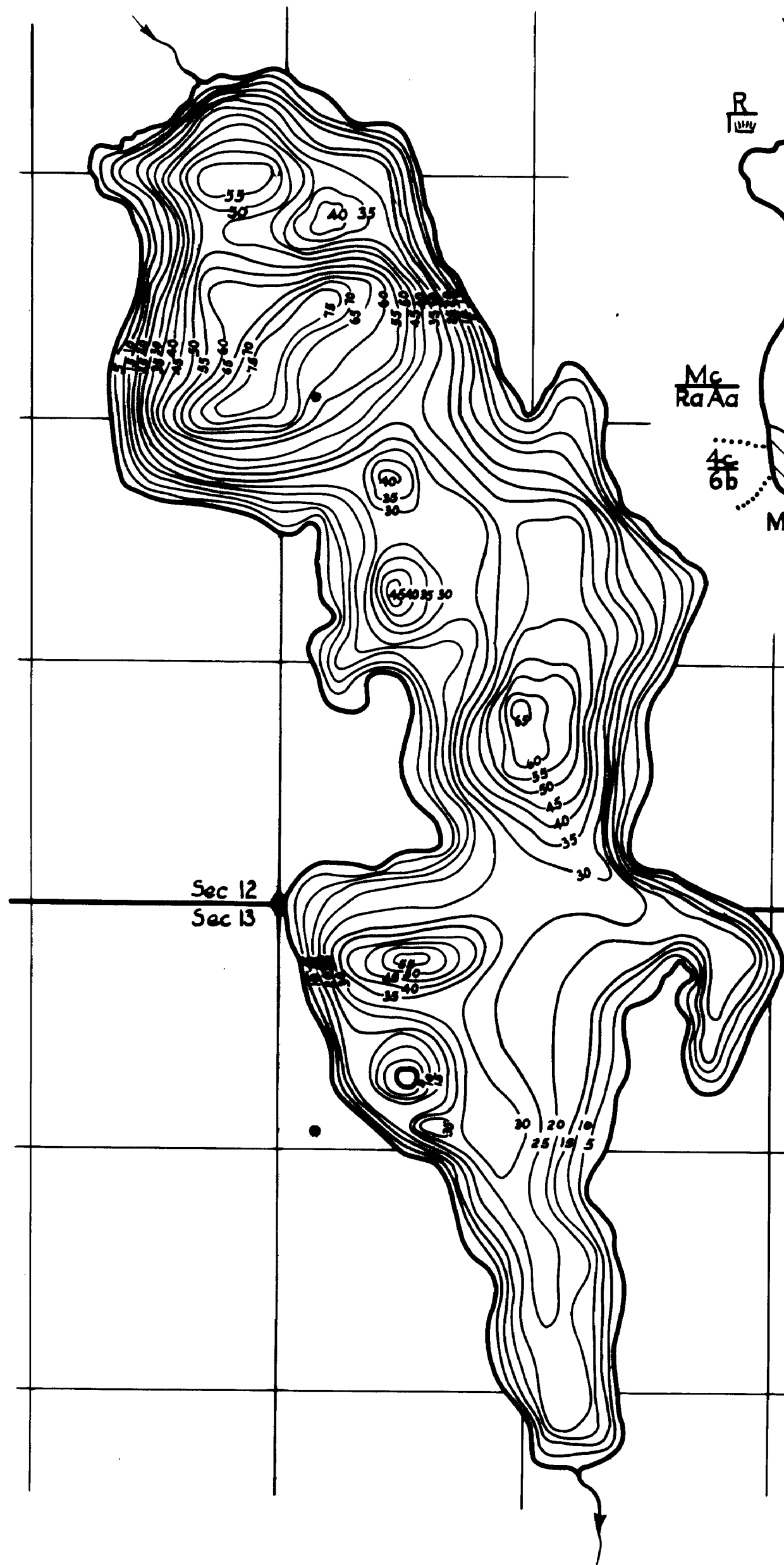
COPYRIGHT 1983
STATE OF MINNESOTA
DEPARTMENT OF NATURAL RESOURCES
DIVISION OF FISH AND WILDLIFE



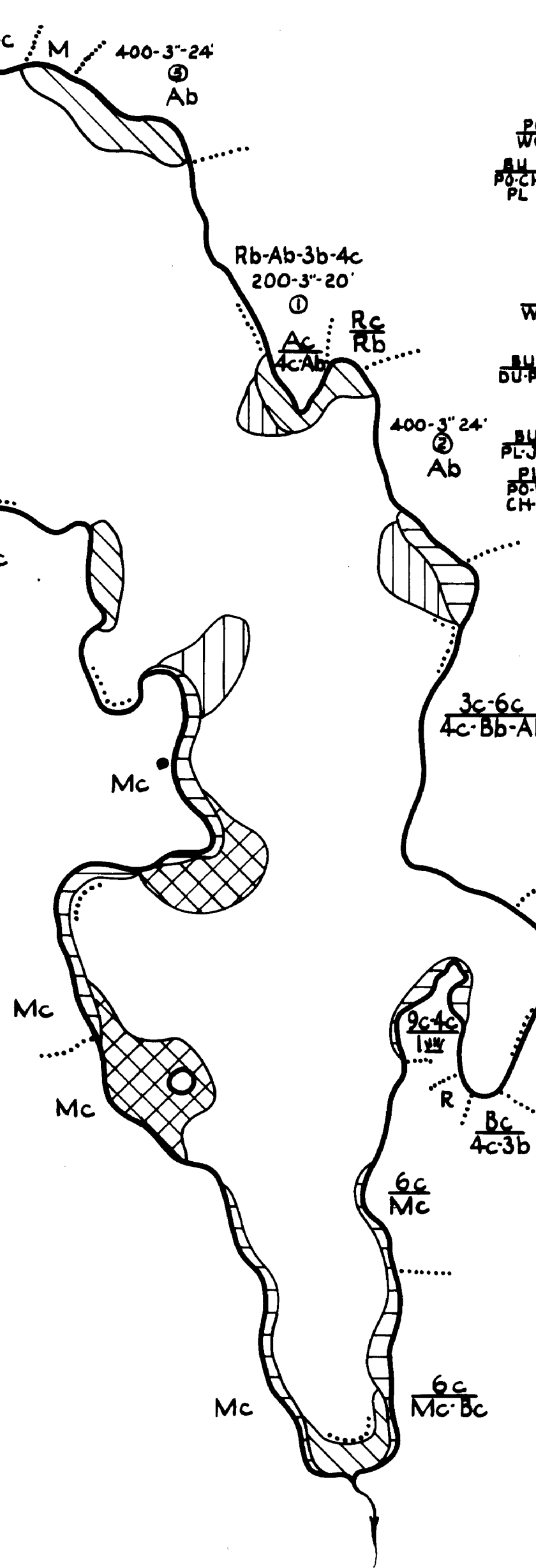
R-9
U.S. Department of Agriculture
Forest Service
LAKE AND STREAM SURVEY
BIG TOO MUCH LAKE
Chippewa National Forest
Minnesota

Location: Secs. 12&13, T.148 N. R. 25 W.
Scale: 8" = 1 Mile

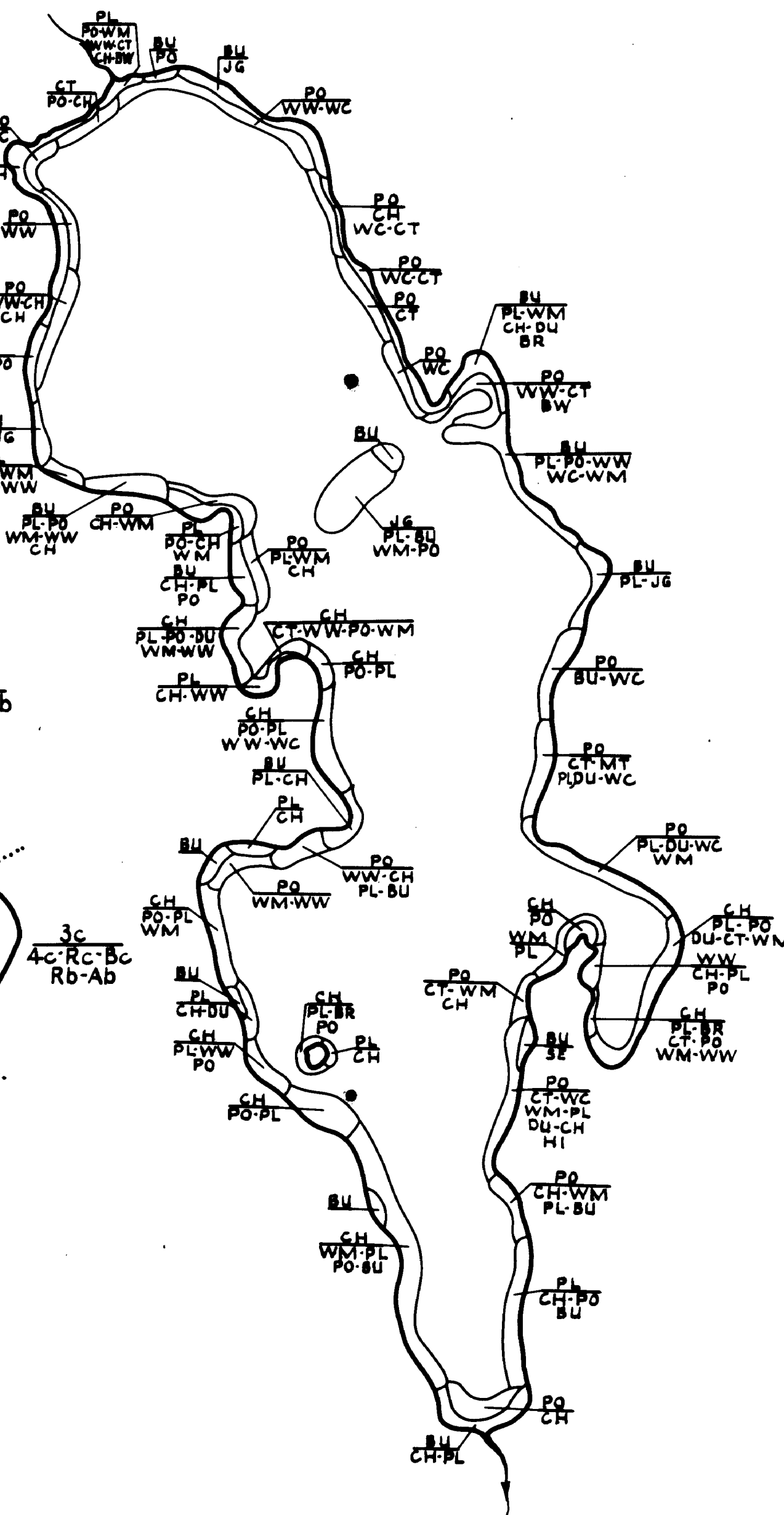
Area: 271 Acres
Length of Shore Line 4.44 Miles



Contour Map
Contour Interval 5 Ft.



Cover Type And
Lake Bottom Soil Type Map



Aquatic Vegetation Map

C 548

J-14-84