













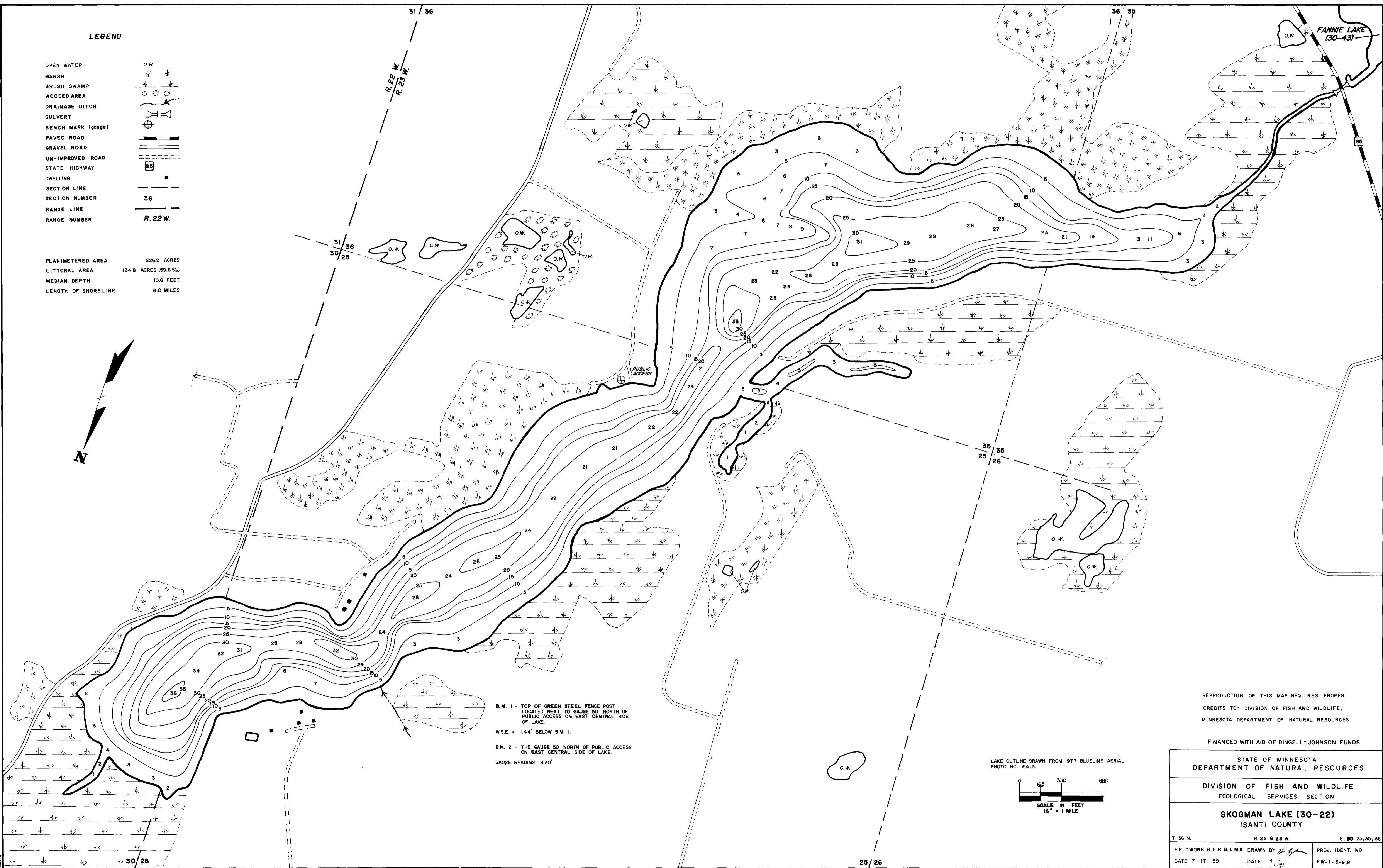



**LEGEND**

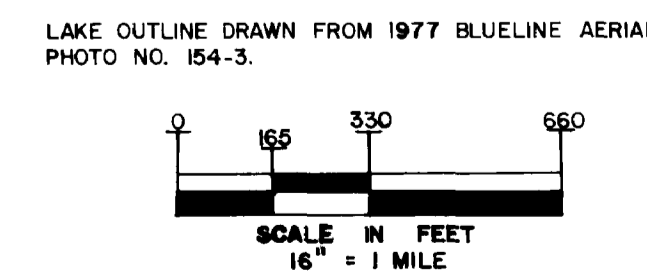
- OPEN WATER  O.W.
- MARSH 
- BRUSH SWAMP 
- WOODED AREA 
- DRAINAGE DITCH 
- CULVERT 
- BENCH MARK (gauge) 
- PAVED ROAD 
- GRAVEL ROAD 
- UN-IMPROVED ROAD 
- STATE HIGHWAY 
- DWELLING 
- SECTION LINE 
- SECTION NUMBER **36**
- RANGE LINE 
- RANGE NUMBER **R.22 W.**

PLANIMETERED AREA 226.2 ACRES  
 LITTORAL AREA 134.8 ACRES (59.6%)  
 MEDIAN DEPTH 10.6 FEET  
 LENGTH OF SHORELINE 6.0 MILES



B.M. 1 - TOP OF GREEN STEEL FENCE POST  
 LOCATED NEXT TO GAUGE 50' NORTH OF  
 PUBLIC ACCESS ON EAST CENTRAL SIDE  
 OF LAKE.  
 W.S.E. = 1.44' BELOW B.M. 1.

B.M. 2 - THE GAUGE 50' NORTH OF PUBLIC ACCESS  
 ON EAST CENTRAL SIDE OF LAKE.  
 GAUGE READING = 3.30'



REPRODUCTION OF THIS MAP REQUIRES PROPER  
 CREDITS TO: DIVISION OF FISH AND WILDLIFE,  
 MINNESOTA DEPARTMENT OF NATURAL RESOURCES.

FINANCED WITH AID OF DINGELL-JOHNSON FUNDS

STATE OF MINNESOTA DEPARTMENT OF NATURAL RESOURCES		
DIVISION OF FISH AND WILDLIFE ECOLOGICAL SERVICES SECTION		
<b>SKOGMAN LAKE (30-22)</b> ISANTI COUNTY		
T. 36 N.	R. 22 & 23 W.	S. 30, 25, 35, 36
FIELDWORK R.E.R. & L.M.M.	DRAWN BY <i>[Signature]</i>	PROJ. IDENT. NO.
DATE 7-17-89	DATE 1/1/91	FW-1-S-6,8