


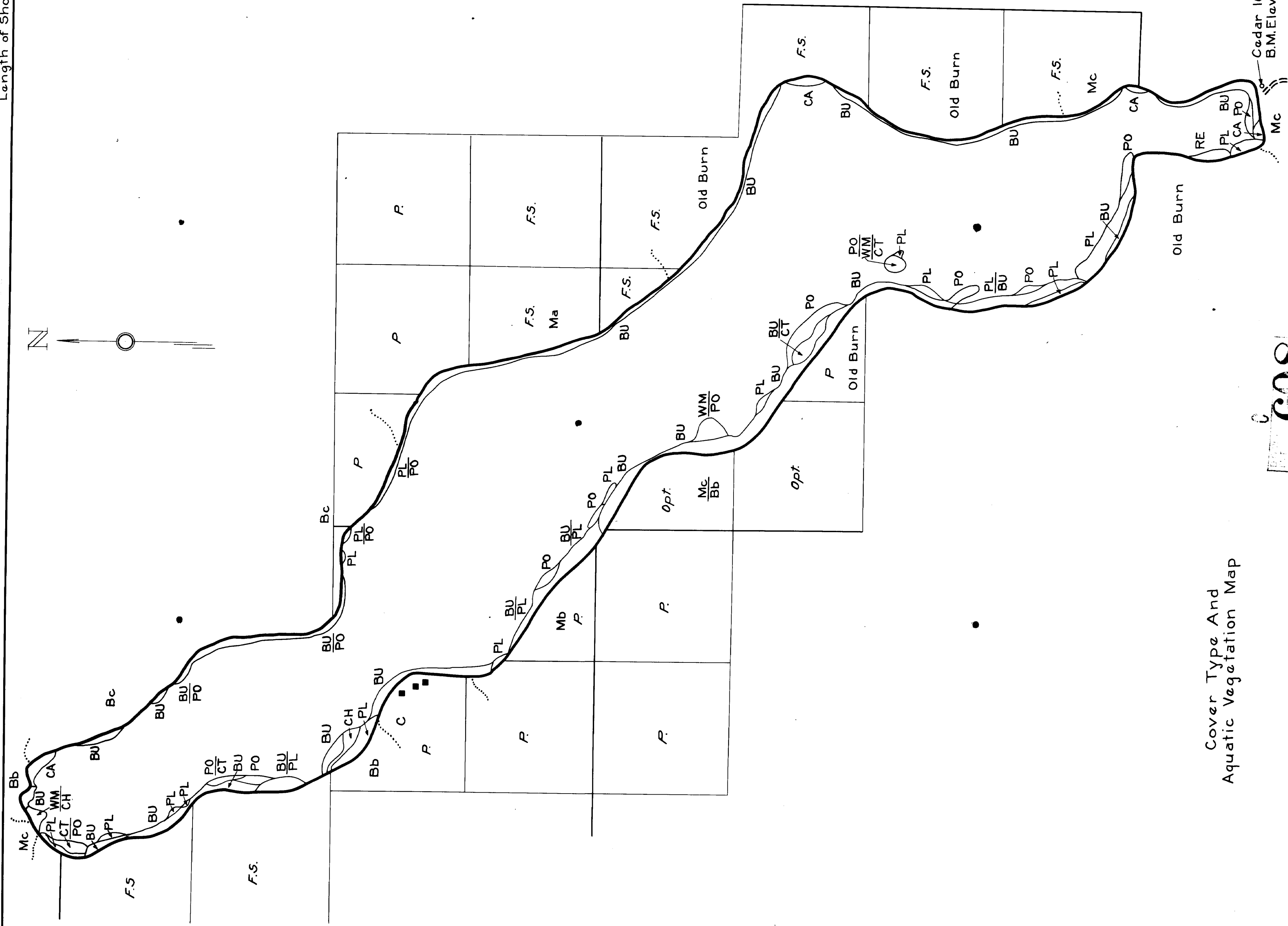
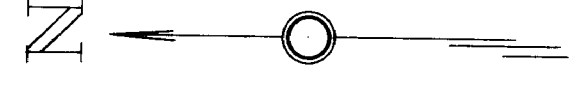
R-9
U.S. Department of Agriculture
Forest Service
LAKE AND STREAM SURVEY
MOOSE LAKE
Chippewa National Forest
Minnesota



Copyright, 1969
State of Minnesota
Department of Natural Resources
Division of Fish and Wildlife

Location Sec. 17, 150 N., R. 28 W. &
Secs. 6, 7 & 18, T. 150 N., R. 27 W.
Scale: 8 inches = 1 Mile

Area
Length of Shore Line 6.4 Miles
Acres



Cover Type And
Aquatic Vegetation Map

608

Cedar 16"
B.M. Elev. 103.0