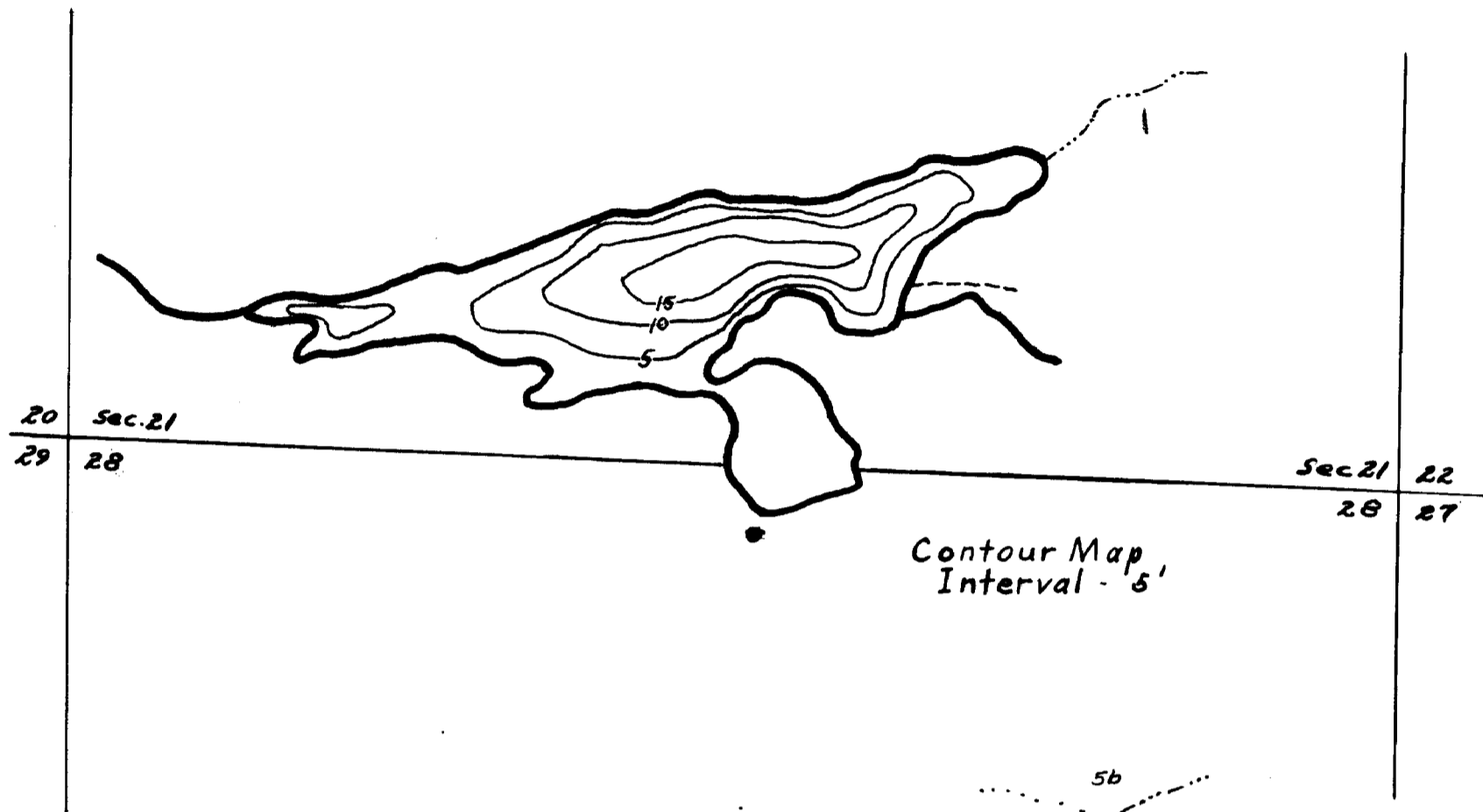


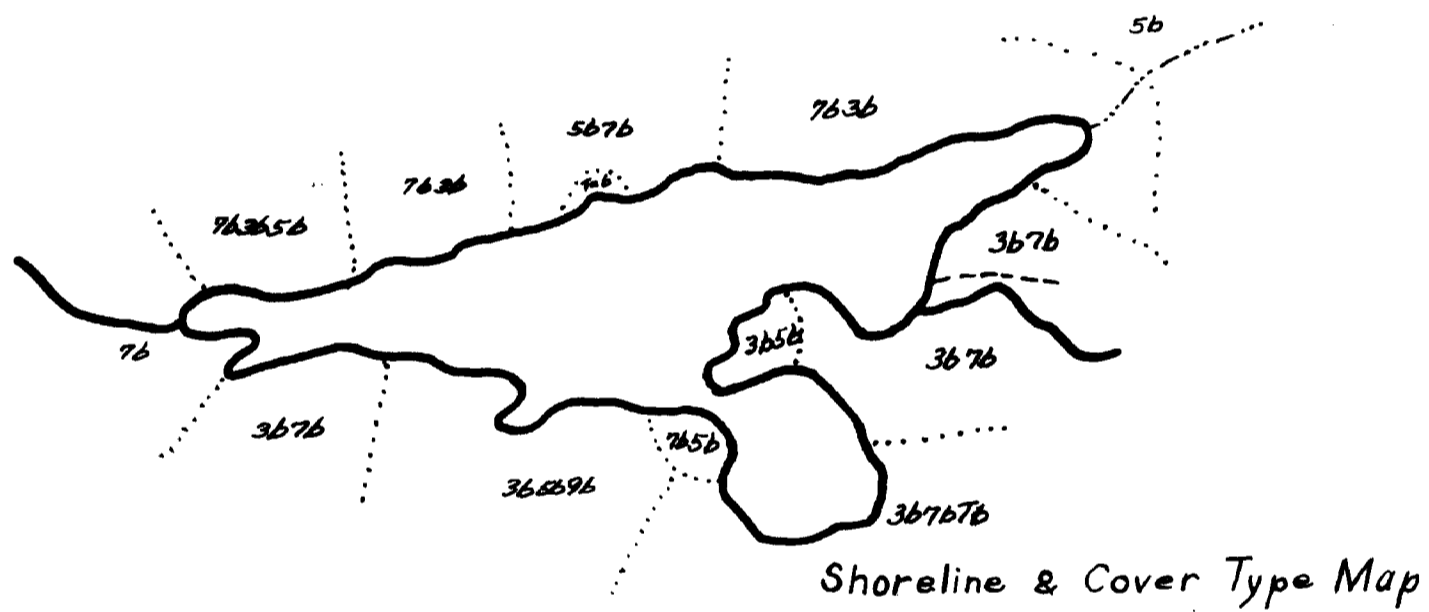
MUSKEG LAKE 16-427

R. 3 W. Sec. 21, 28

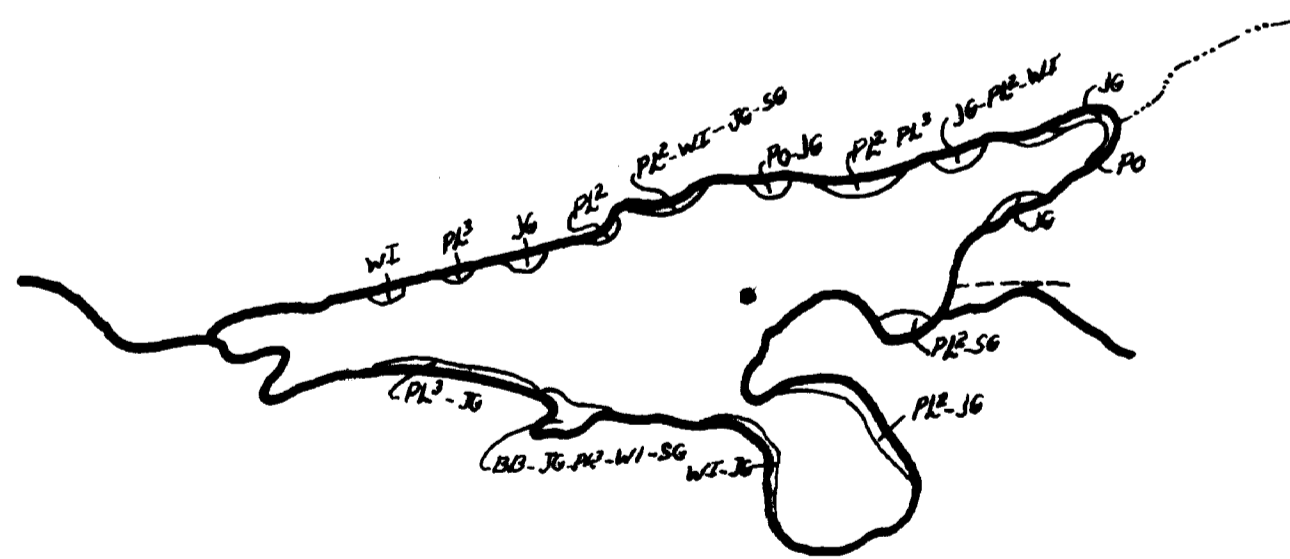
D.O.W. — 37 ACRES



Contour Map
Interval - 5'



Shoreline & Cover Type Map

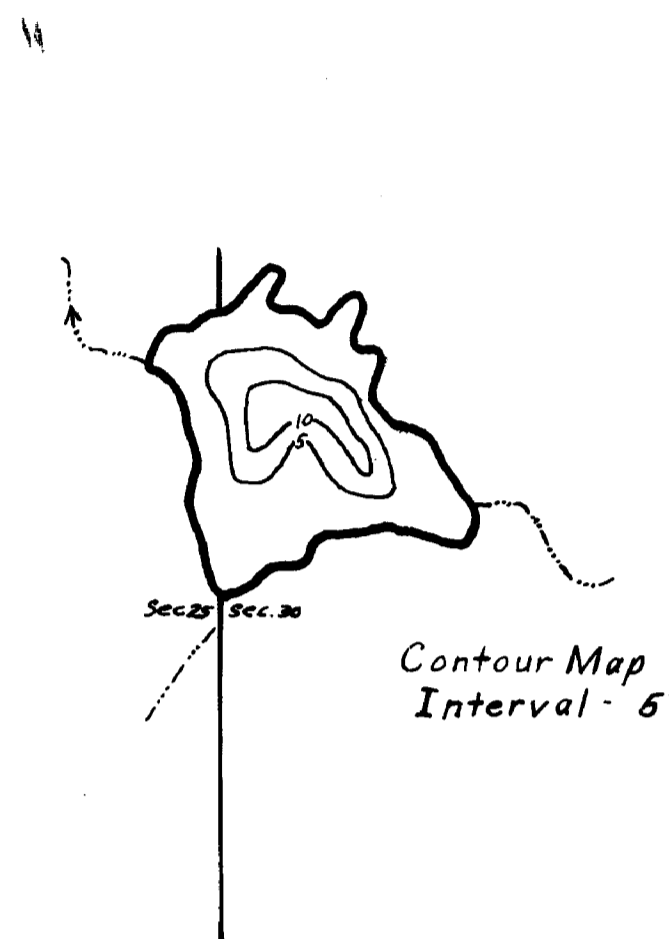


Aquatic Vegetation Map

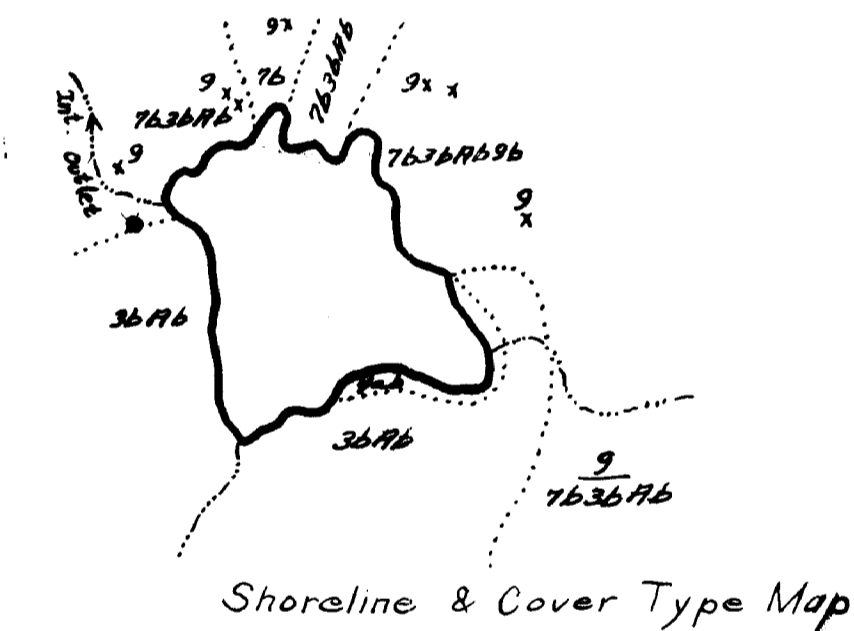
LOCKET LAKE 16-149

R. 1 E. & 1 W. Sec. 30, 25

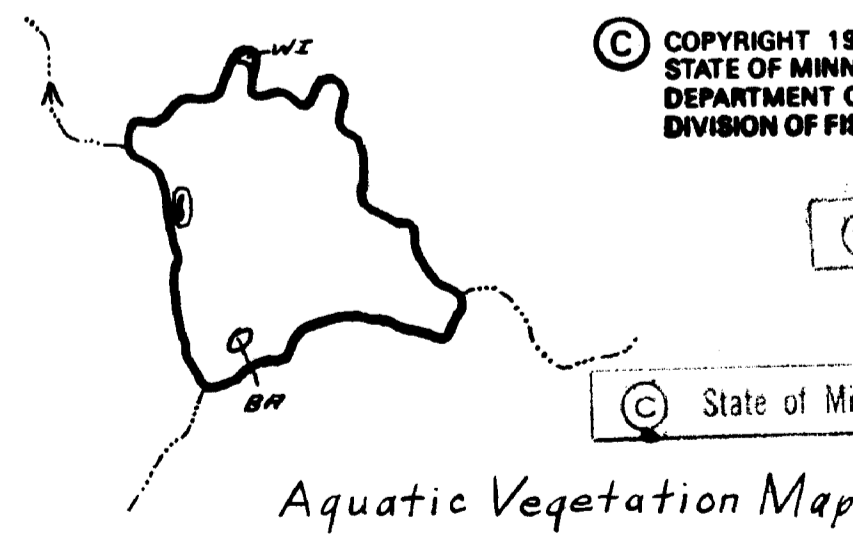
D.O.W. — 22 ACRES



Contour Map
Interval - 5'



Shoreline & Cover Type Map

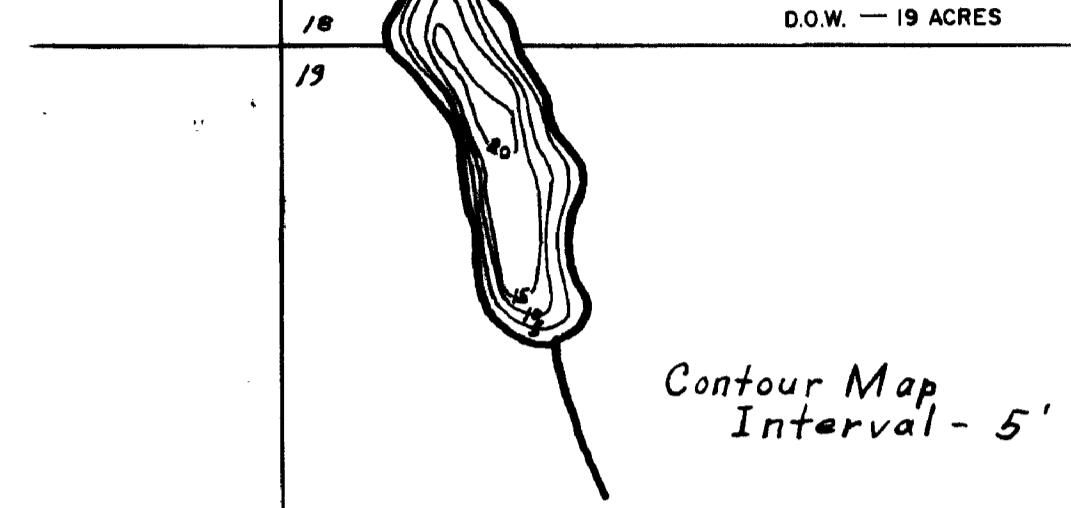


Aquatic Vegetation Map

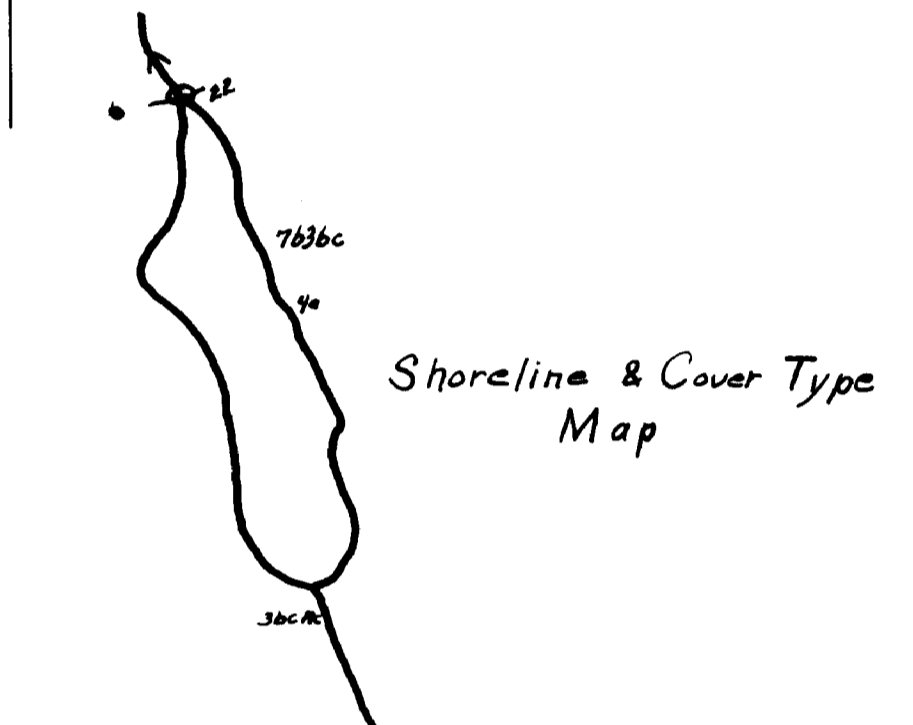
PHALANX LAKE 16-352

R. 2 W. Sec. 18-19

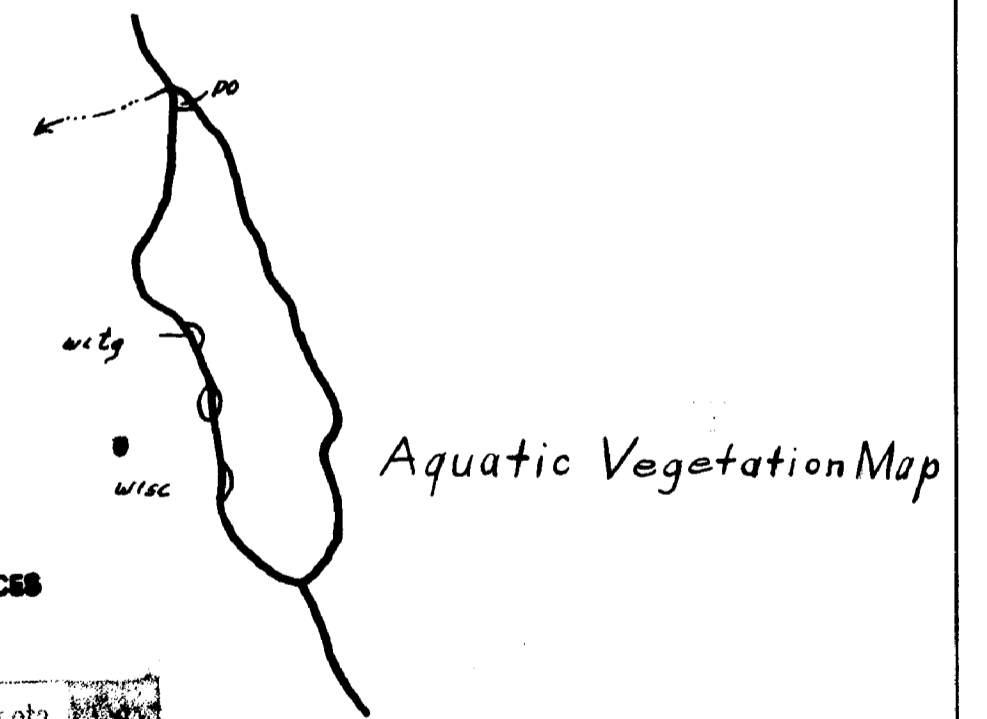
D.O.W. — 19 ACRES



Contour Map
Interval - 5'



Shoreline & Cover Type Map



Aquatic Vegetation Map

© COPYRIGHT 1993
STATE OF MINNESOTA
DEPARTMENT OF NATURAL RESOURCES
DIVISION OF FISH AND WILDLIFE

© State of Minnesota

© State of Minnesota 1964

THIS PRINT FURNISHED BY THE MINNESOTA DEPARTMENT OF CONSERVATION, ST. PAUL 1, MINNESOTA. NO RESPONSIBILITY IS ASSUMED FOR THE ACCURACY OF THE DATA SHOWN OR FOR CHANGES OR ADDITIONS MADE BY OTHERS. IF REPRODUCED PROPER CREDIT MUST BE GIVEN.

STATE OF MINNESOTA
Department of Administration



Minnesota's Bookstore
Part of the Department of Administration
Print Communications Division
To order reproduced copies of
Contour Lake Maps call:
612/297-3000 or our
Nationwide toll-free number
1-800-657-3767

C 1119



STATE OF MINNESOTA DEPARTMENT OF CONSERVATION		
DIVISION OF GAME AND FISH BUREAU OF RESEARCH AND PLANNING		
MUSKEG, LOCKET, & PHALANX LAKES COOK COUNTY		
TWP. 64 N.	R. ABOVE	SEC. ABOVE
FIELDWORK SOULEN DATE 1940	DRAWN BY LESTER DATE 4-28-80	PROJ. IDENT. NO. FW-1-R-4

C-1119