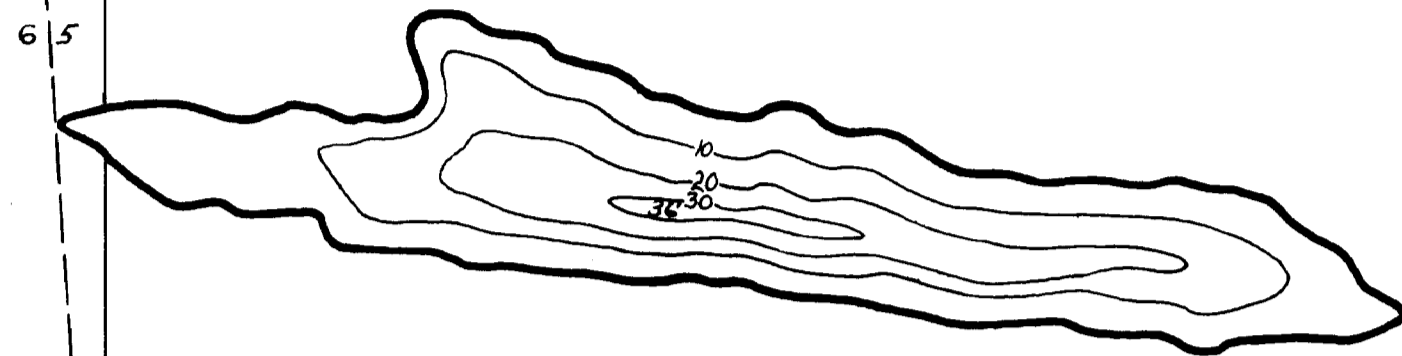
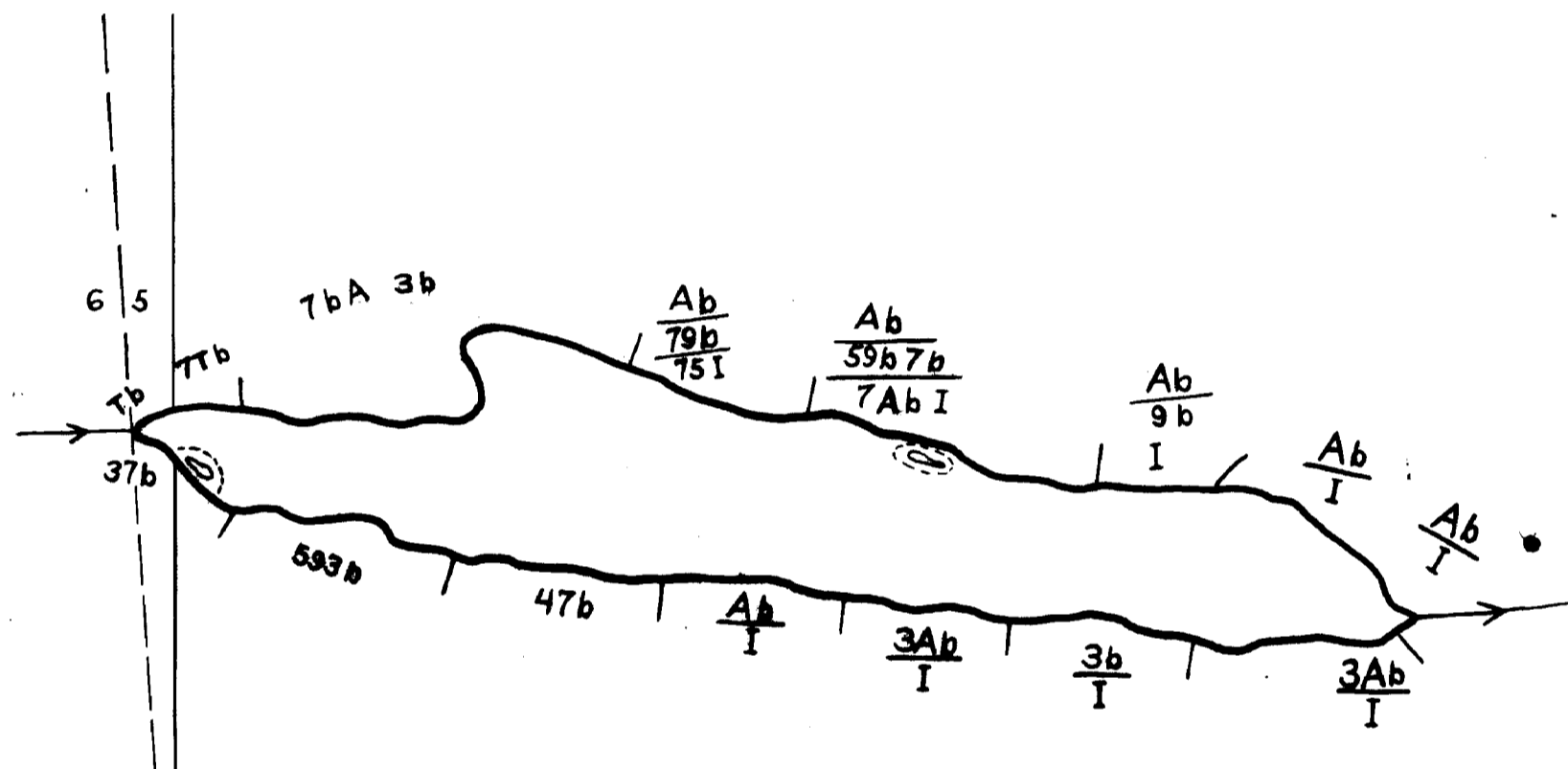


SPALDING LAKE 16-62
R. 2 E. Sec. 5

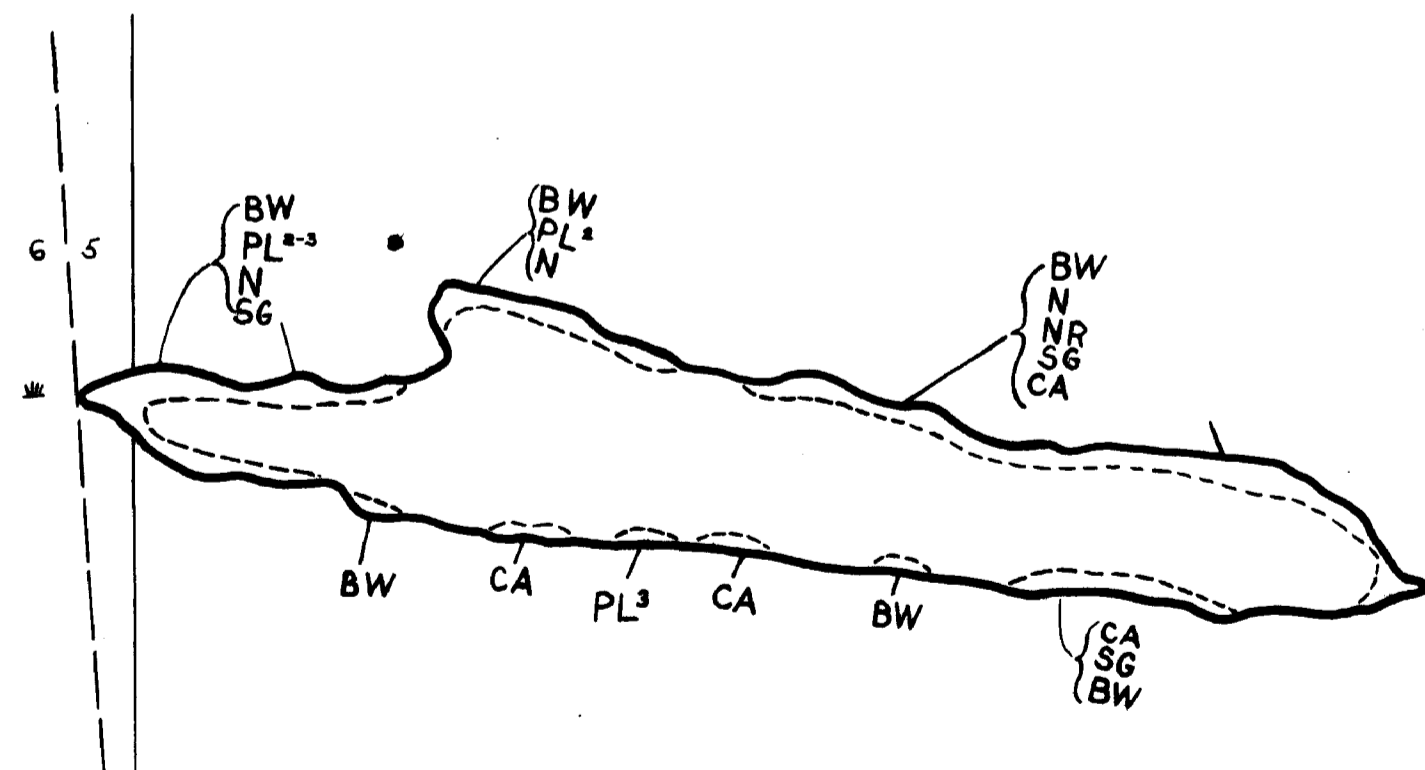
D.O.W — 47 ACRES



Contour Map Interval - 10'



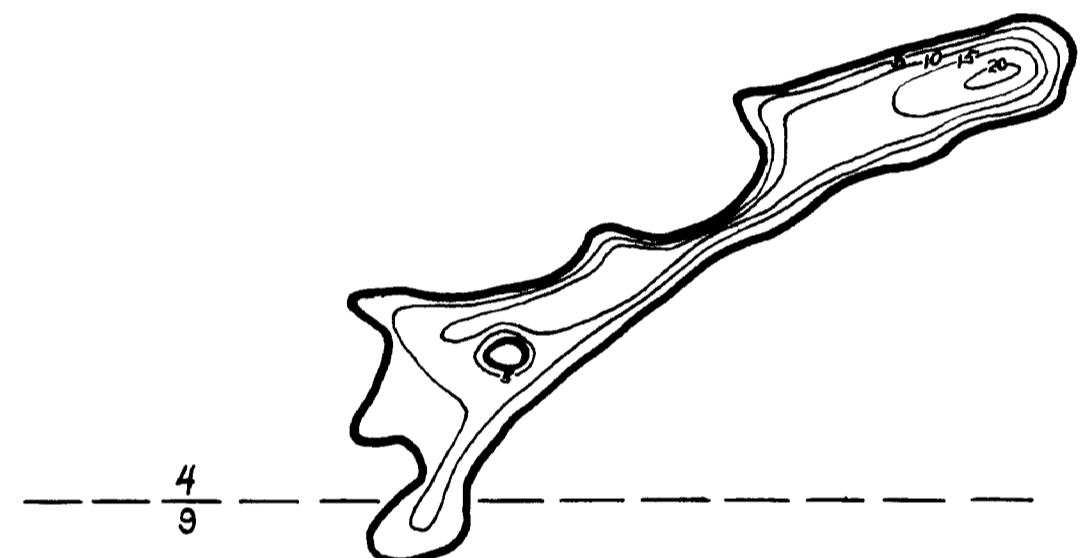
Shoreline & Cover Type Map



Aquatic Vegetation Map

ONE ISLAND LAKE 16-298
R. 2 W. Sec. 4 & 9

**WILDERNESS MANAGEMENT UNIT
GUNFLINT DISTRICT**



Contour Interval - 5'
AREA = 18.5 ACRES

© COPYRIGHT 1993
STATE OF MINNESOTA
DEPARTMENT OF NATURAL RESOURCES
DIVISION OF FISH AND WILDLIFE

STATE OF MINNESOTA
Department of Administration
Minnesota's Bookstore
Part of the Department of Administration
Print Communications Division
To order reproduced copies of
Contour Lake Maps call:
612/297-3000 or our
Nationwide toll-free number
1-800-657-3787



STATE OF MINNESOTA DEPARTMENT OF CONSERVATION		
DIVISION OF GAME AND FISH BUREAU OF RESEARCH AND PLANNING		
SPALDING & ONE ISLAND LAKES COOK COUNTY		
TWP. 64 N.	R. ABOVE	SEC. ABOVE
FIELDWORK SOULEN	DRAWN BY ANGSTMAN	PROJ. IDENT. NO.
DATE NOT DATED	DATE 5-2-60	FW-1-R-4

© State of Minnesota 1964

© State of Minnesota

C 1118

THIS PRINT FURNISHED BY THE MINNESOTA
DEPARTMENT OF CONSERVATION, ST. PAUL 1,
MINNESOTA. NO RESPONSIBILITY IS ASSUMED FOR
THE ACCURACY OF THE DATA SHOWN OR FOR
CHANGES OR ADDITIONS MADE BY OTHERS. IF
REPRODUCED PROPER CREDIT MUST BE GIVEN.

C-1118