

MINNEAPOLIS, ST. PAUL & SAULT STE. MARIE RAILROAD

TERRAPIN LAKE

B.M. = GREEN STEEL FENCE POST AT CORNER OF OLD WOOD AND BARBED WIRE FENCE LINE, E. END OF N. BAY OF LAKE.

W.S. = B.M. - 4.3'

PLANIMETERED AREA = 85.5 ACRES.

MAYS LAKE

B.M. = TOP OF GREEN STEEL FENCE POST AT BASE OF THREE TRUNKED WHITE BIRCH ON S.W. SHORE, 38' FROM WATERS EDGE.

W.S. = B.M. - 5.45'

PLANIMETERED AREA = 25.3 ACRES.

CLEAR LAKE

B.M. = TOP OF GREEN STEEL STAKE NEAR 1.5' X 2' X 3' GREY GRANITE BOULDER 27' FROM WATERS EDGE, AT E. SIDE OF LAKE.

W.S. = B.M. - 4.95'

PLANIMETERED AREA = 31.0 ACRES.

ALL THREE LAKES TAKEN FROM 10-27-57 AERIAL PHOTOS.





ALL LAKES SOUNDED 6-10-59.

TERRAPIN (NORTH) LAKE
82-31

MAYS LAKE
82-33

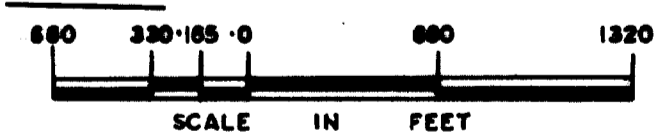
CLEAR LAKE
82-45

LEGEND

-  SUB. AND FLOATING VEGETATION.
-  MARSH OR SWAMPY AREA.
-  FLOATING AND SUB. TREES OR STUMPS.
-  BENCHMARK.

© COPYRIGHT 1993
STATE OF MINNESOTA
DEPARTMENT OF NATURAL RESOURCES
DIVISION OF FISH AND WILDLIFE

STATE OF MINNESOTA
Department of Administration
Minnesota's Bookstore
Part of the Department of Administration
Print Communications Division
To order reproduced copies of
Contour Lake Maps call:
612/297-3600 or our
Nationwide toll-free number
1-800-657-3757



STATE OF MINNESOTA
DEPARTMENT OF CONSERVATION

DIVISION OF GAME AND FISH
BUREAU OF RESEARCH AND PLANNING

TERRAPIN, MAYS & CLEAR LAKES
WASHINGTON COUNTY

TWP. 31 N. R. 20 W. SEC. 10, 15, 22.

FIELDWORK - LOVELIEN	DRAWN BY - LESTER	PROJ. IDENT. NO.
DATE: 6-10-59	DATE: 4-6-60	FW-1-R-4

THIS PRINT FURNISHED BY THE MINNESOTA DEPARTMENT OF CONSERVATION, ST. PAUL 1. REPRODUCTION OF THIS PRINT IS PROHIBITED FOR ANY PURPOSE WITHOUT THE WRITTEN PERMISSION OF THE STATE OF MINNESOTA. IF REPRODUCTION IS MADE BY OTHERS, THE ORIGINAL SOURCE CREDIT MUST BE GIVEN.

1104

© State of Minnesota 1964

NO NO.

C-1104