

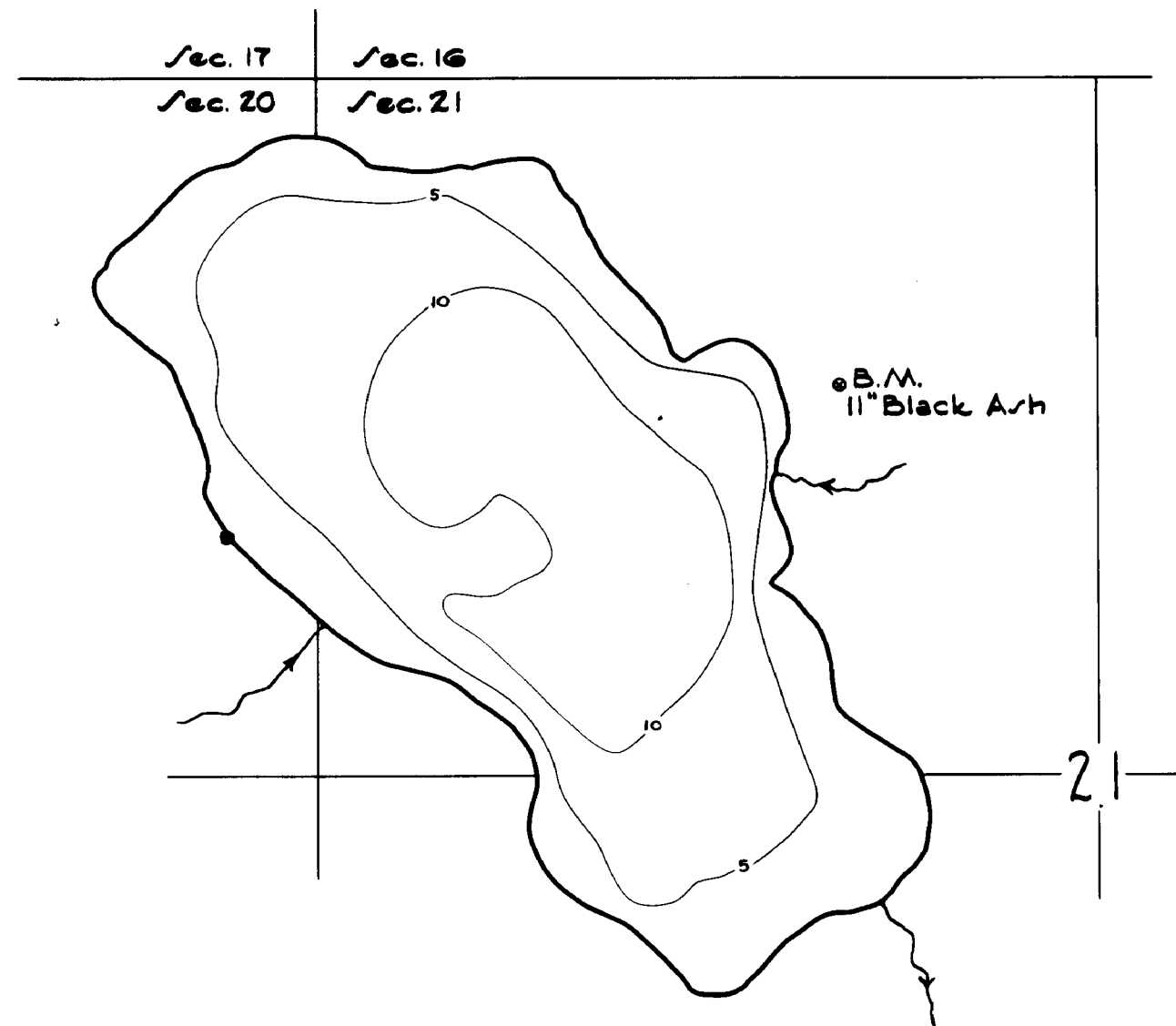
© COPYRIGHT 1983  
STATE OF MINNESOTA  
DEPARTMENT OF NATURAL RESOURCES  
DIVISION OF FISH AND WILDLIFE



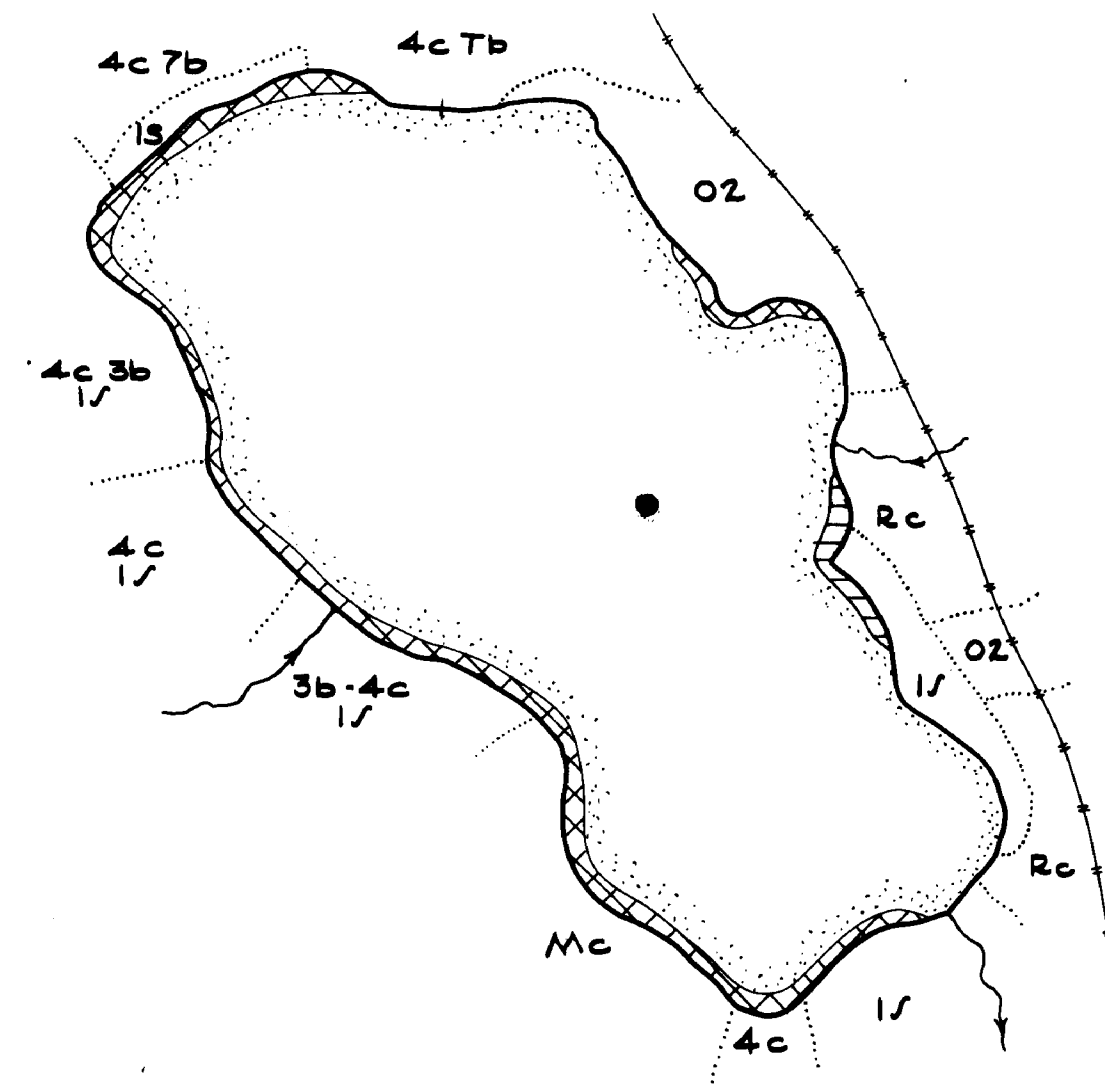
R-9  
U. S. Department of Agriculture  
Forest Service  
LAKE AND STREAM SURVEY  
LITTLE SPRING LAKE  
Chippewa National Forest  
Minnesota

Location: Sec. 20-21, T. 148 N. R. 25 W.  
Scale: 8 in. = 1 mi.

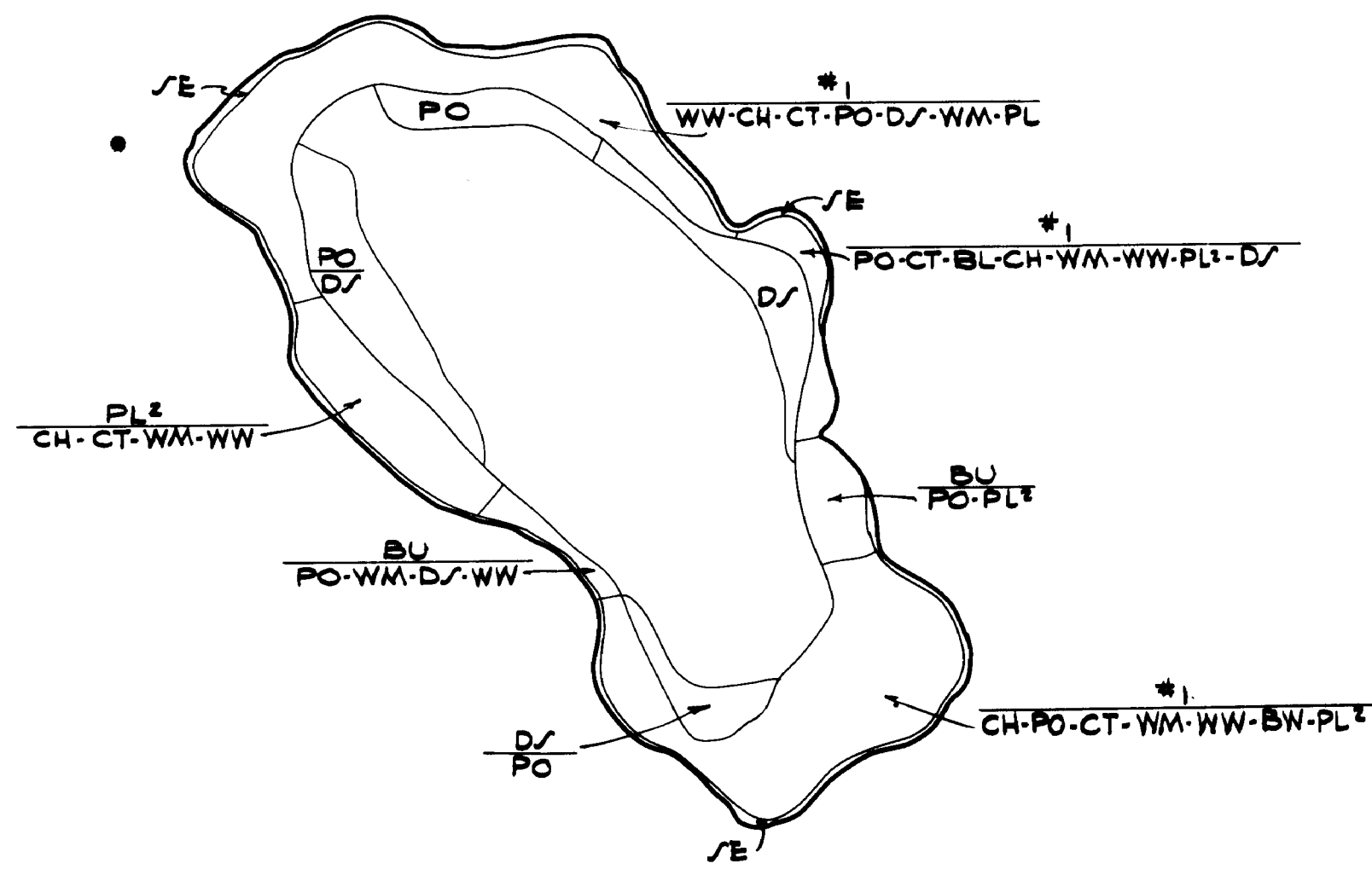
Area: 119 Acres  
Length of Shoreline: 1.87 Miles



Contour Map  
Contour Interval 5 ft.



Cover Type and  
Lake Bottom Soil Type Map



Aquatic Vegetation Map

c 557