
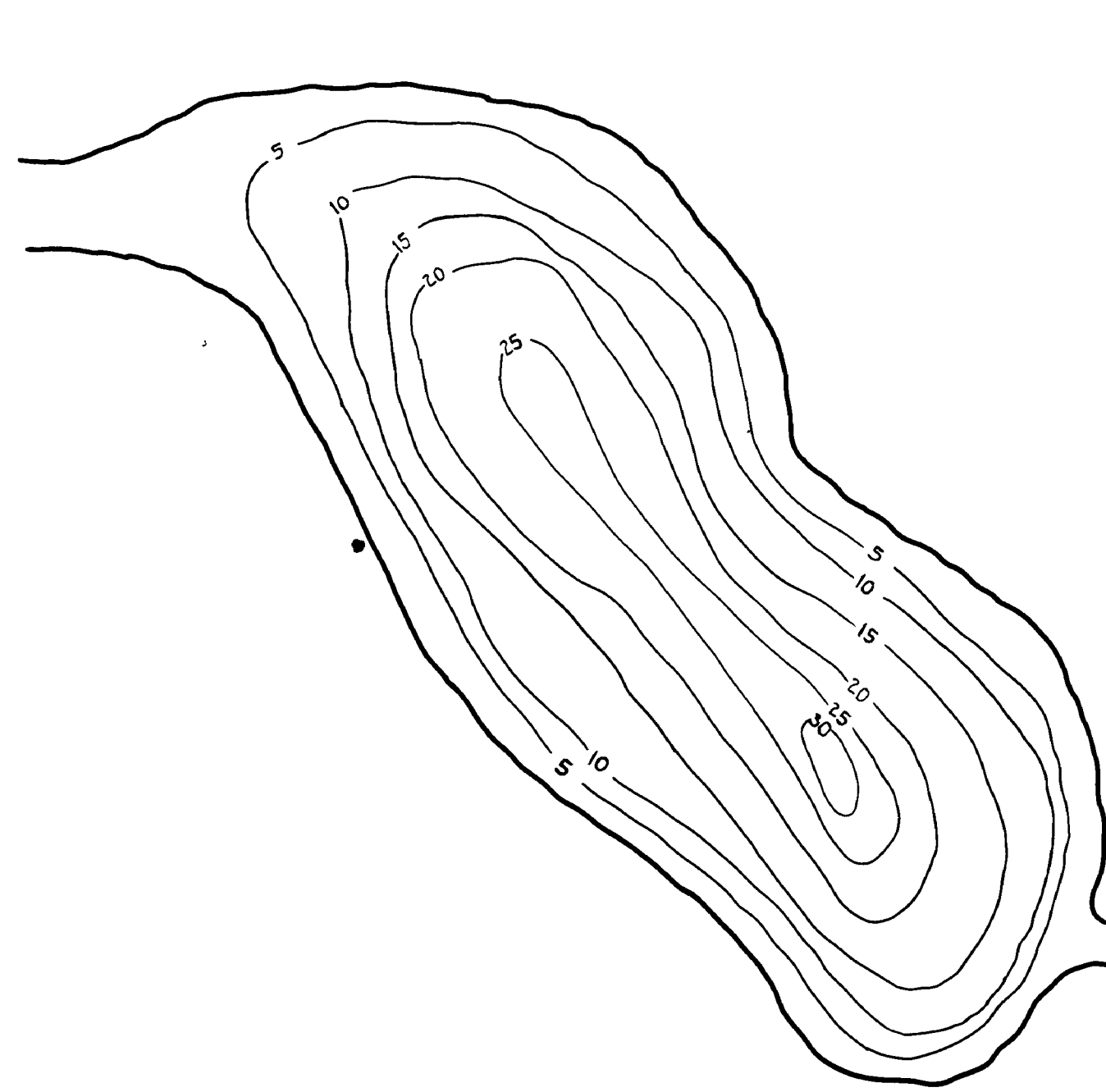


R-9
U.S. Department of Agriculture
Forest Service
LAKE AND STREAM SURVEY
LITTLE GILSTAD LAKE
Chippewa National Forest
Minnesota

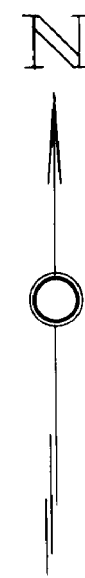


Location Sec 5 T148N R.30W.
Scale 1/6 Inches = 1 Mile

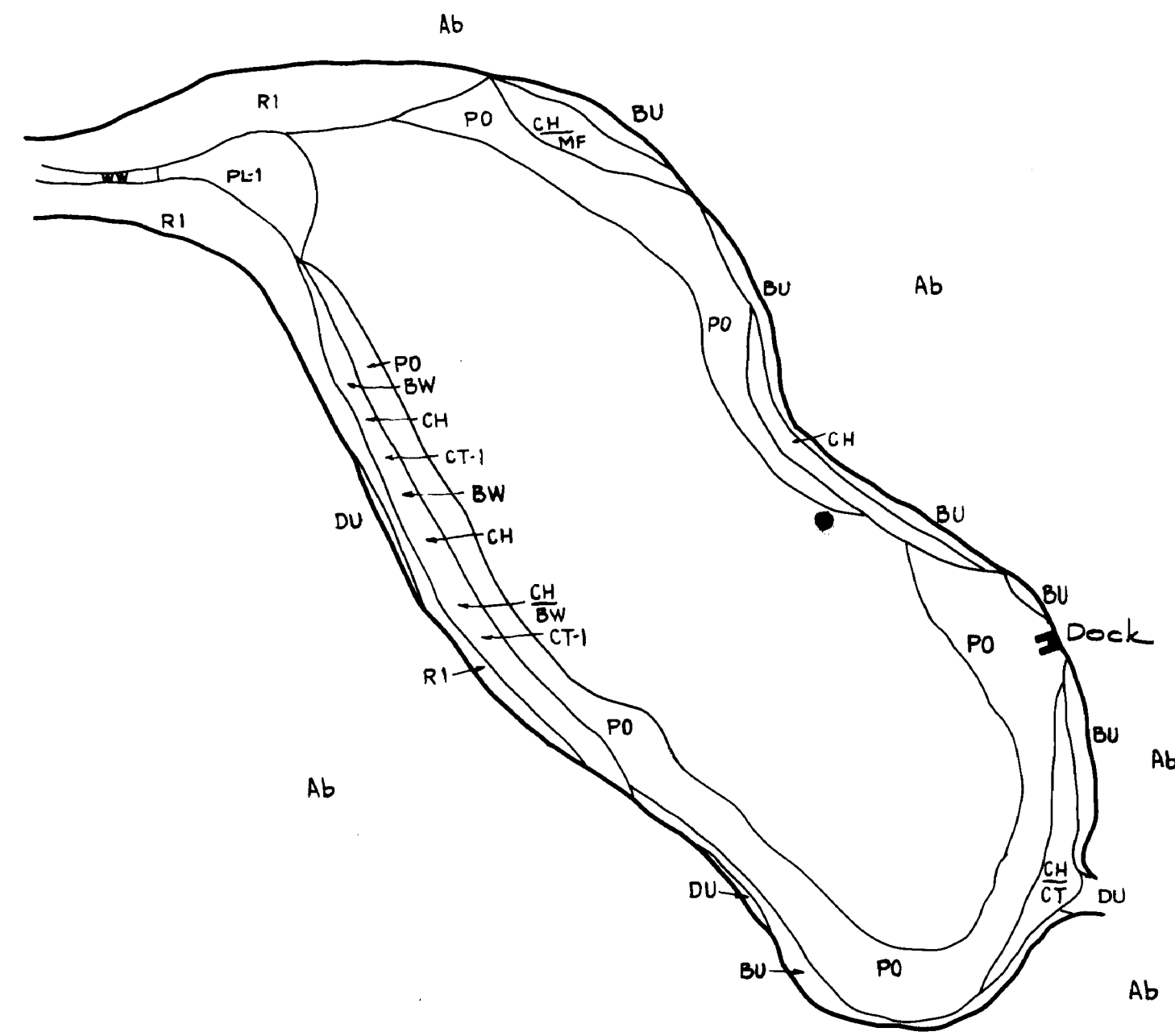
Area
Length Of Shore Line 1.25 Miles



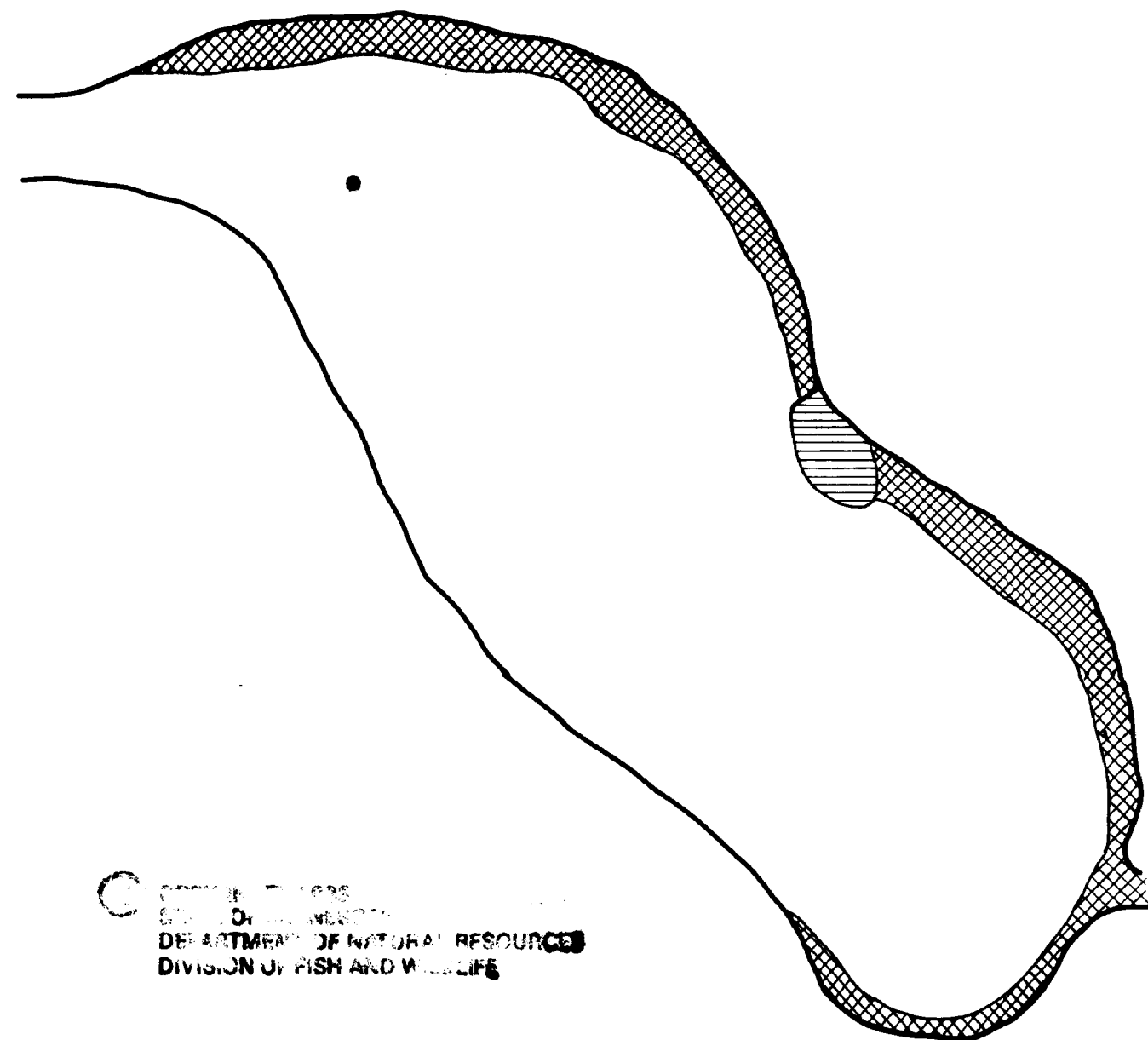
Contour Map
Contour Interval 5'



center 1/4 cor.
of Sec. 5



Cover Type And
Aquatic Vegetation Map



Lake Bottom Soil Type Map

U.S. GOVERNMENT PRINTING OFFICE
1955
DEPARTMENT OF AGRICULTURE
DIVISION OF FISH AND WILDLIFE