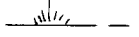
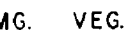

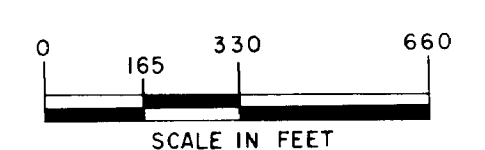


LEGEND

- UNIMPROVED ROAD =====
- TRAIL - - - - -
- WOODED OR SHRUB SWAMP 
- EMERGENT VEGETATION EMG. VEG. 
- OPEN WATER O.W. 

PLANIMETERED AREA 81 ACRES
 LITTORAL AREA 68 ACRES
 SHORELINE LENGTH 1.7 MILES

B.M. 1=TOP OF 6'X 5'X 4' BOULDER ON NORTH
 END OF LAKE, 10' FROM SHORELINE
 W.S.ELEV = 4.0' BELOW B.M. 1
 B.M. 2= SPIKE IN 18" DB.H. WHITE PINE, 10' FROM
 SHORELINE ON POINT ON NORTH END
 OF LAKE
 W.S.ELEV.=5.7' BELOW B.M. 2



© COPYRIGHT 1993
 STATE OF MINNESOTA
 DEPARTMENT OF NATURAL RESOURCES
 DIVISION OF FISH AND WILDLIFE

STATE OF MINNESOTA
 Department of
 Administration
Minnesota's Bookstore
 Part of the Department of Administration
 Print Communications Division
 To order reproduced copies of
 Contour Lake Maps call:
 612/297-3000 or our
 Nationwide toll-free number
 1-800-657-3757



STATE OF MINNESOTA DEPARTMENT OF CONSERVATION		
DIVISION OF GAME AND FISH TECHNICAL SERVICES SECTION		
PAPOOSE LAKE (18-206)		
CROW WING COUNTY		
T 138 R 26 S 2, 3, 10, 11.		
FIELDWORK B.D.S. & T.L.C. DATE 8-11-70	DRAWN BY R.L.M. DATE 2-5-71	PROJ. IDENT. NO. FW.1-R-15