



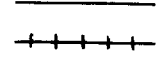

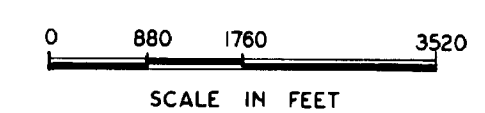


LEGEND

- UNITED STATES HIGHWAY 
- PAVED ROADWAY 
- BITUMINOUS ROADWAY 
- GRAVEL ROAD 
- RAILROAD 
- MARSH 

AREA = 2,453 ACRES (GAZETTEER)
 OUTLINE DRAWN FROM 1954 AERIAL PHOTOS.



STATE OF MINNESOTA
 Department of
 Administration

Minnesota's Bookstore
 Part of the Department of Administration
 Print Communications Division
 To order reproduced copies of
 Contour Lake Maps call:
 612/297-3000 or our
 Nationwide toll-free number
 1-800-657-3757



State of Minnesota

STATE OF MINNESOTA
 DEPARTMENT OF CONSERVATION

DIVISION OF GAME AND FISH
 RESEARCH AND PLANNING SECTION

ALBERT LEA LAKE 24-14
 FREEBORN COUNTY
 T. 102 N. R. 20-21 W. S. VARIOUS

© COPYRIGHT 1993
 STATE OF MINNESOTA
 DEPARTMENT OF NATURAL RESOURCES
 DIVISION OF FISH AND WILDLIFE