

LEGEND

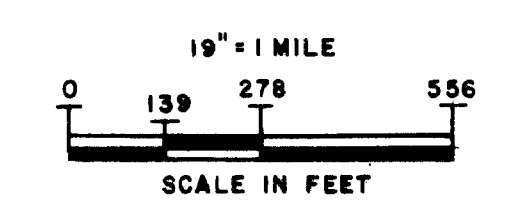
- SECTION LINE
- GRAVEL ROAD
- COUNTY ROAD
- STREAM
- MARSH
- BRUSH SWAMP
- EMERGENT VEGETATION
- WATERLILIES
- BENCHMARK
- SECTION NUMBER

B.M. - CEMENT SLAB OF ENTRANCE TO MEN'S BATHHOUSE (SOUTHERNMOST BATHHOUSE) AT PUBLIC BEACH ON SOUTH-WEST SHORE OF LAKE.
W.S.E. = 10.1 FEET BELOW B.M.

PLANIMETERED AREA 139 ACRES
LITTORAL AREA 139 ACRES (100%)
MEDIAN DEPTH 8 FEET
LENGTH OF SHORELINE 1.9 MILES

LAKE OUTLINE DRAWN FROM 7-27-61 AERIAL PHOTO, CIR-17A-144

© COPYRIGHT 1983
STATE OF MINNESOTA
DEPARTMENT OF NATURAL RESOURCES
DIVISION OF FISH AND WILDLIFE

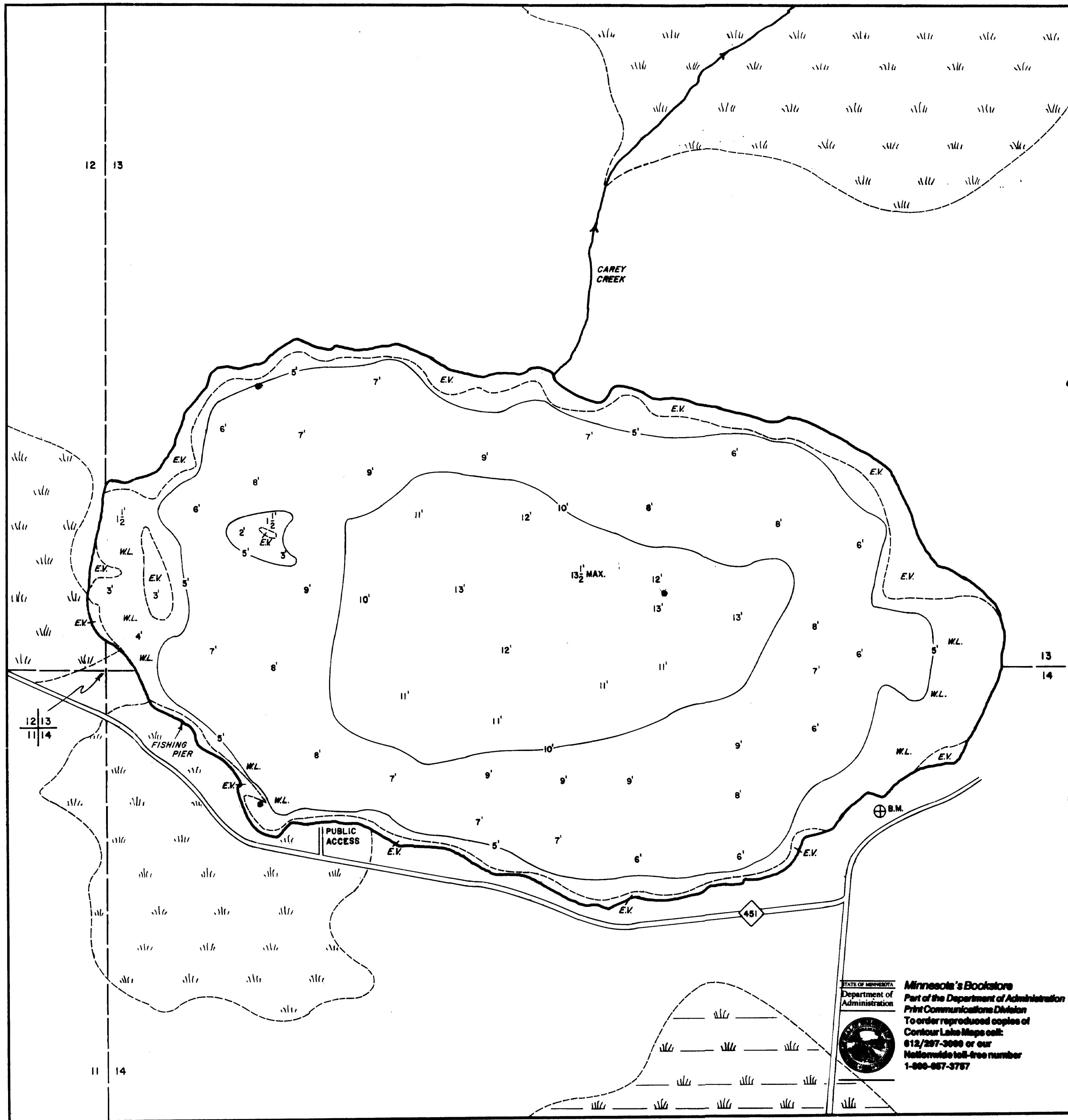


REPRODUCTION OF THIS MAP REQUIRES PROPER CREDITS TO: DIVISION OF FISH AND WILDLIFE, MINNESOTA DEPARTMENT OF NATURAL RESOURCES
FINANCED WITH AID OF DINGELL-JOHNSON FUNDS

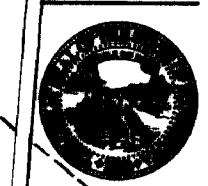
STATE OF MINNESOTA
DEPARTMENT OF NATURAL RESOURCES
DIVISION OF FISH AND WILDLIFE
ECOLOGICAL SERVICES SECTION

CAREY (DUPONT) LAKE (69-856)
ST. LOUIS COUNTY

T.57N.	R.20W.	S.12.13.14
FIELDWORK JRD, DTZ	DRAWN BY Steve Mone	PROJ. IDENT. NO.
DATE 7-26-79	DATE 12-22-81	FW-I-R 24,26



STATE OF MINNESOTA
Department of Administration
Minnesota's Bookstore
Part of the Department of Administration
Print Communications Division
To order reproduced copies of
Contour Lake Maps call:
612/297-3000 or our
Nationwide toll-free number
1-800-657-3757



C-0911