

R-9
U. S. Department of Agriculture
Forest Service
LAKE AND STREAM SURVEY
FAT AND TRILLIUM LAKES
Superior National Forest
Minnesota

© COPYRIGHT 1993
 STATE OF MINNESOTA
 DEPARTMENT OF NATURAL RESOURCES
 DIVISION OF FISH AND WILDLIFE

Location: Sec. 14 T.67N., R.15W. & Sec. 5 T.67N., R.14W.
 Scale: 8 inches = 1 mile

Area Length of Shore Line
 FAT LAKE 102.2 Acres 1.7 Miles
 TRILLIUM LAKE 51.3 " 1.5 "

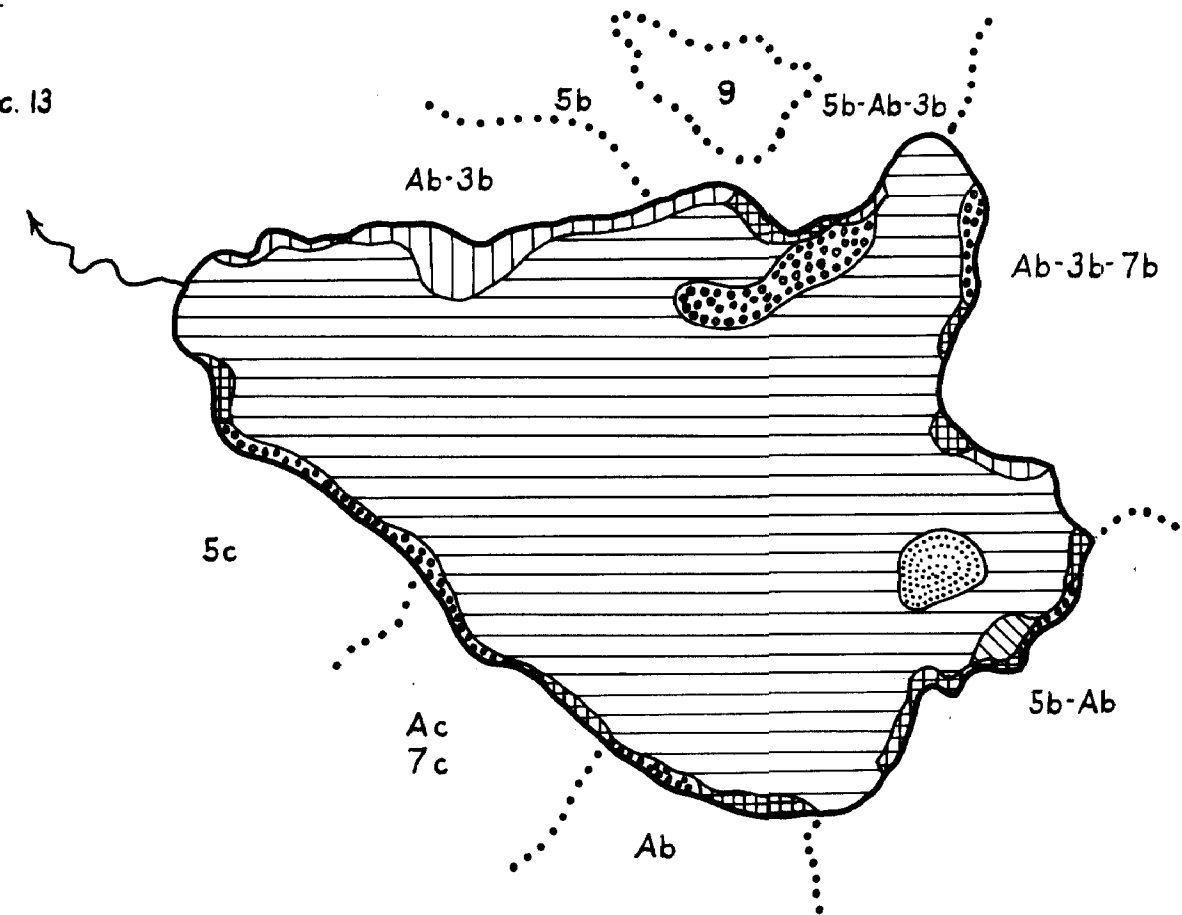
St. Louis Co.

Sec. 15 Sec. 14

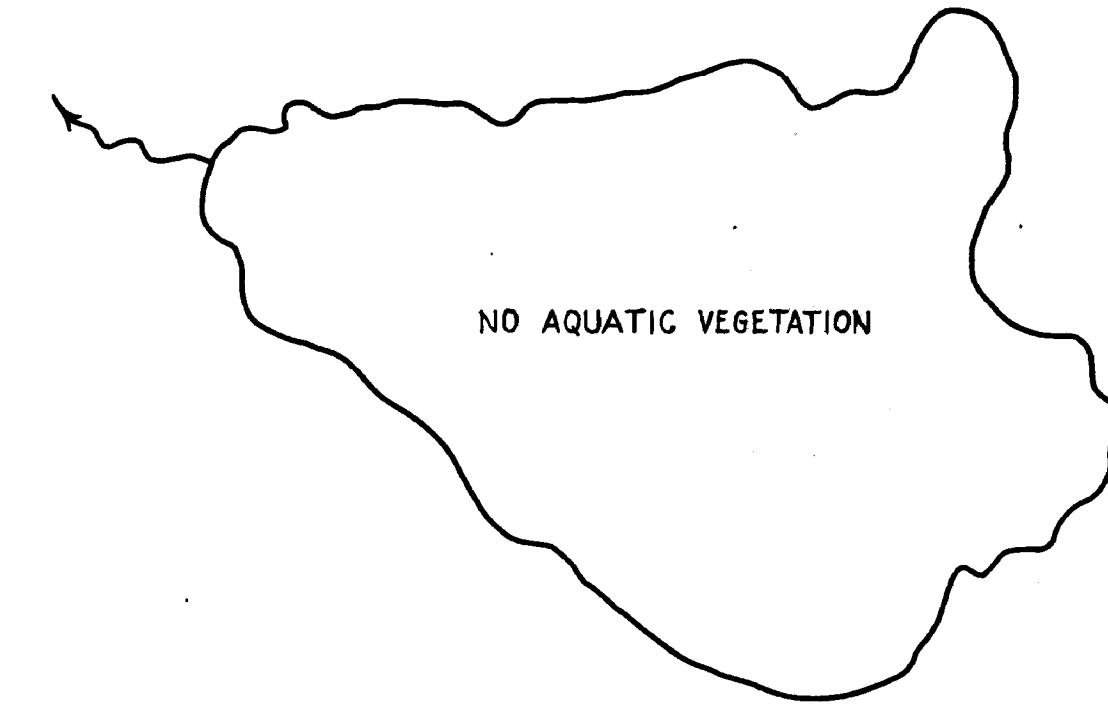


CONTOUR MAP
 CONTOUR INTERVAL - 5'

Sec. 14 Sec. 13



COVER TYPE AND
 LAKE BOTTOM SOIL TYPE MAP

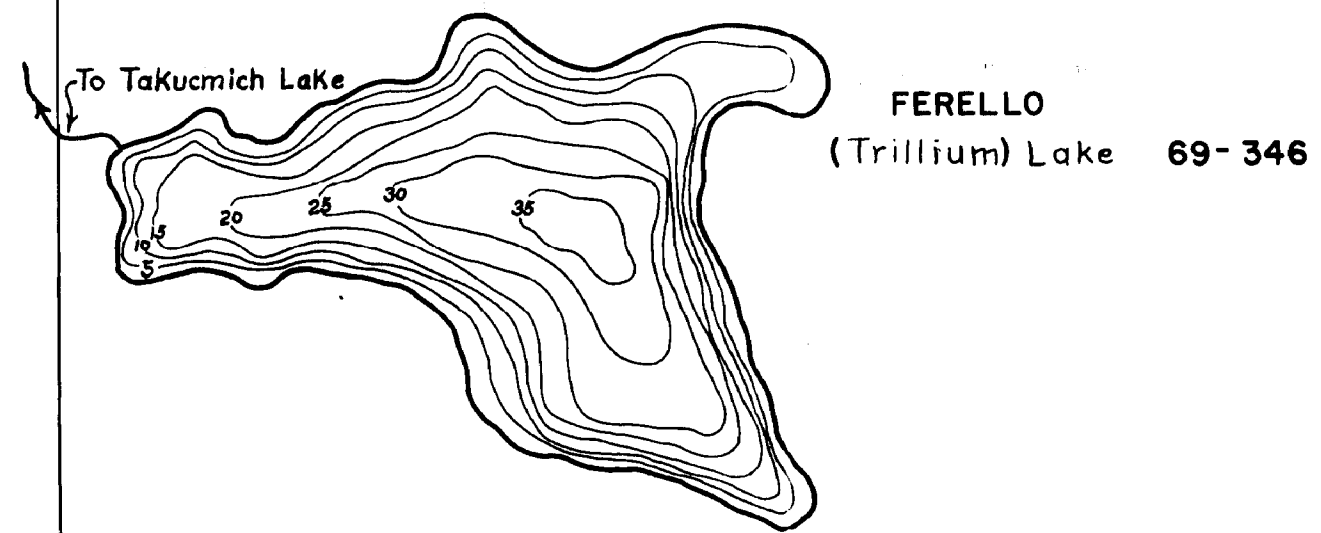


AQUATIC VEGETATION MAP

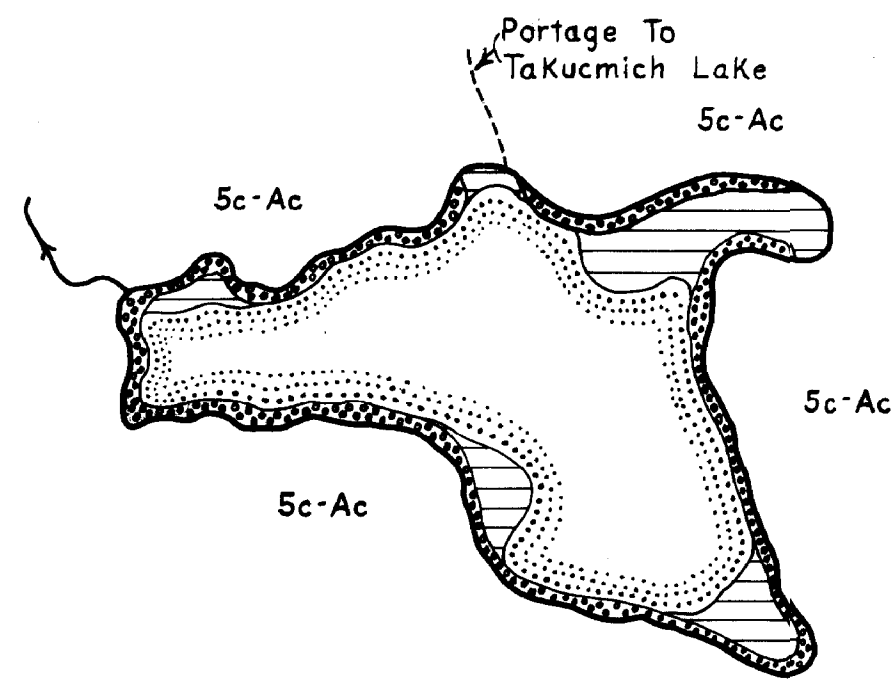
Sec. 6 Sec. 5

T. 68 N.
 T. 67 N.

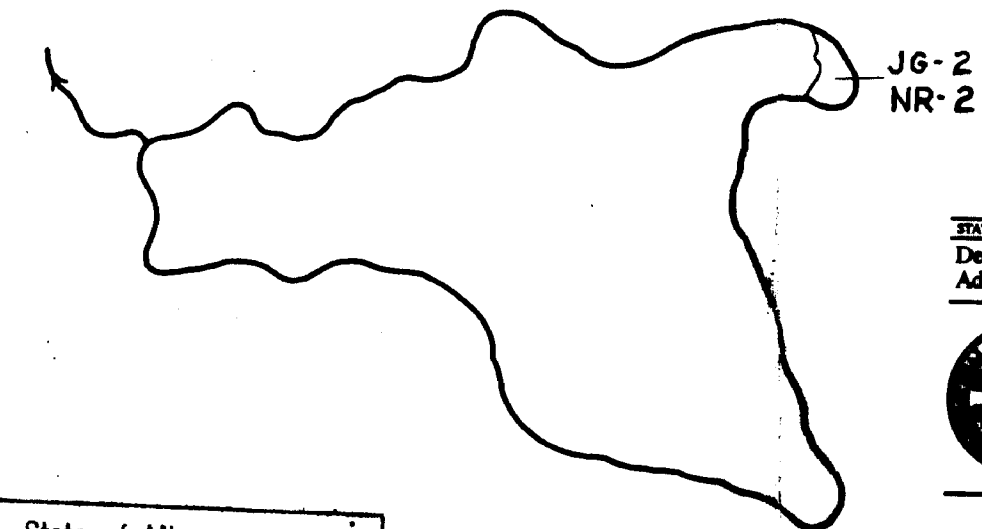
Sec. 5 Sec. 4



CONTOUR MAP
 CONTOUR INTERVAL - 5'



COVER TYPE AND
 LAKE BOTTOM SOIL TYPE MAP



AQUATIC VEGETATION MAP

State of Minnesota
 Department of
 Administration
Minnesota's Bookstore
 Part of the Department of Administration
 Print Communications Division
 To order reproduced copies of
 Contour Lake Maps call:
 612/297-3000 or our
 toll-free number
 1-800-457-3757

© State of Minnesota 1964

© State of Minnesota

899