

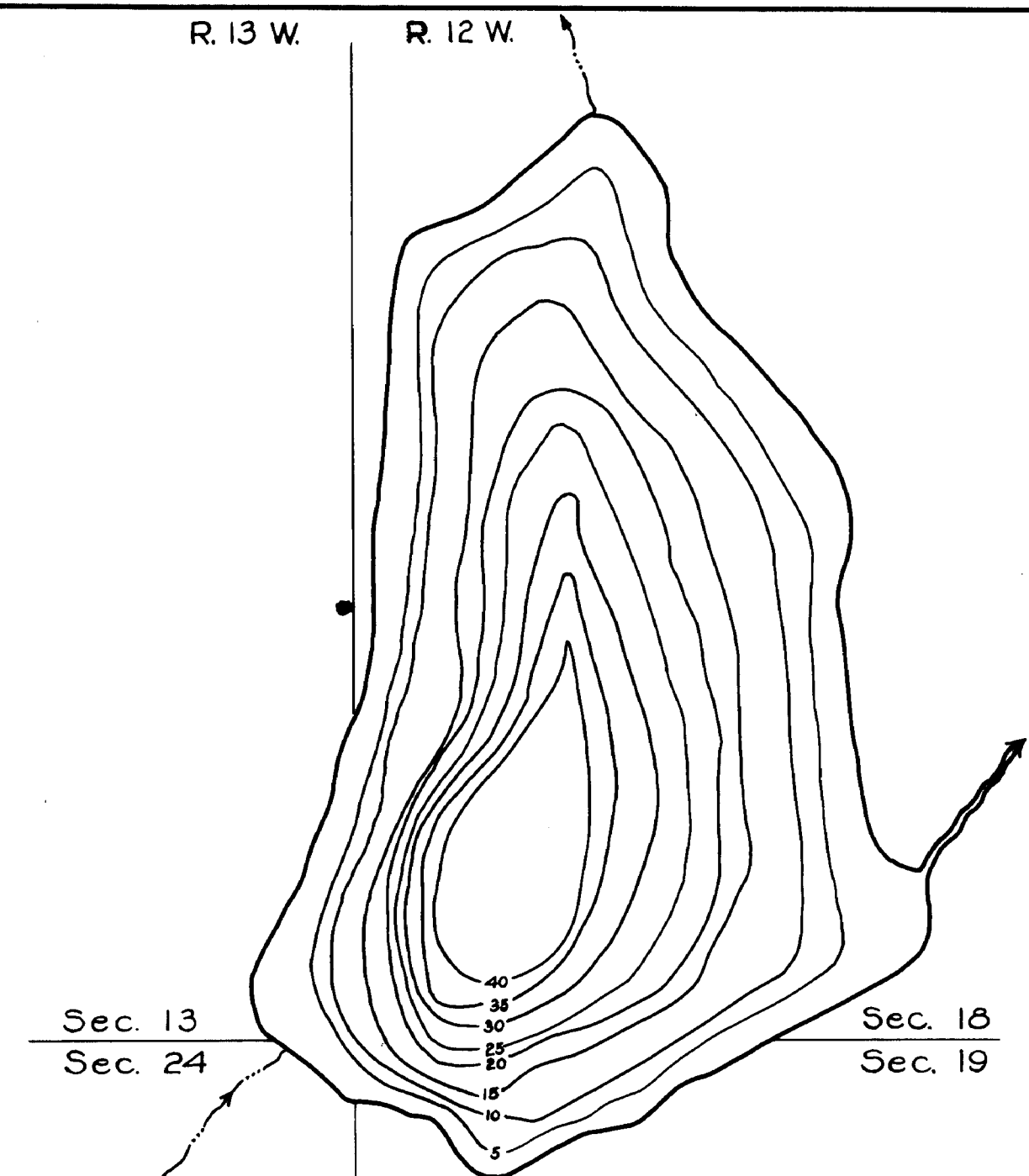
J-5-20

R-9
U.S. Department of Agriculture
Forest Service
LAKE AND STREAM SURVEY
FIRST LAKE 69-119
Superior National Forest
Minnesota

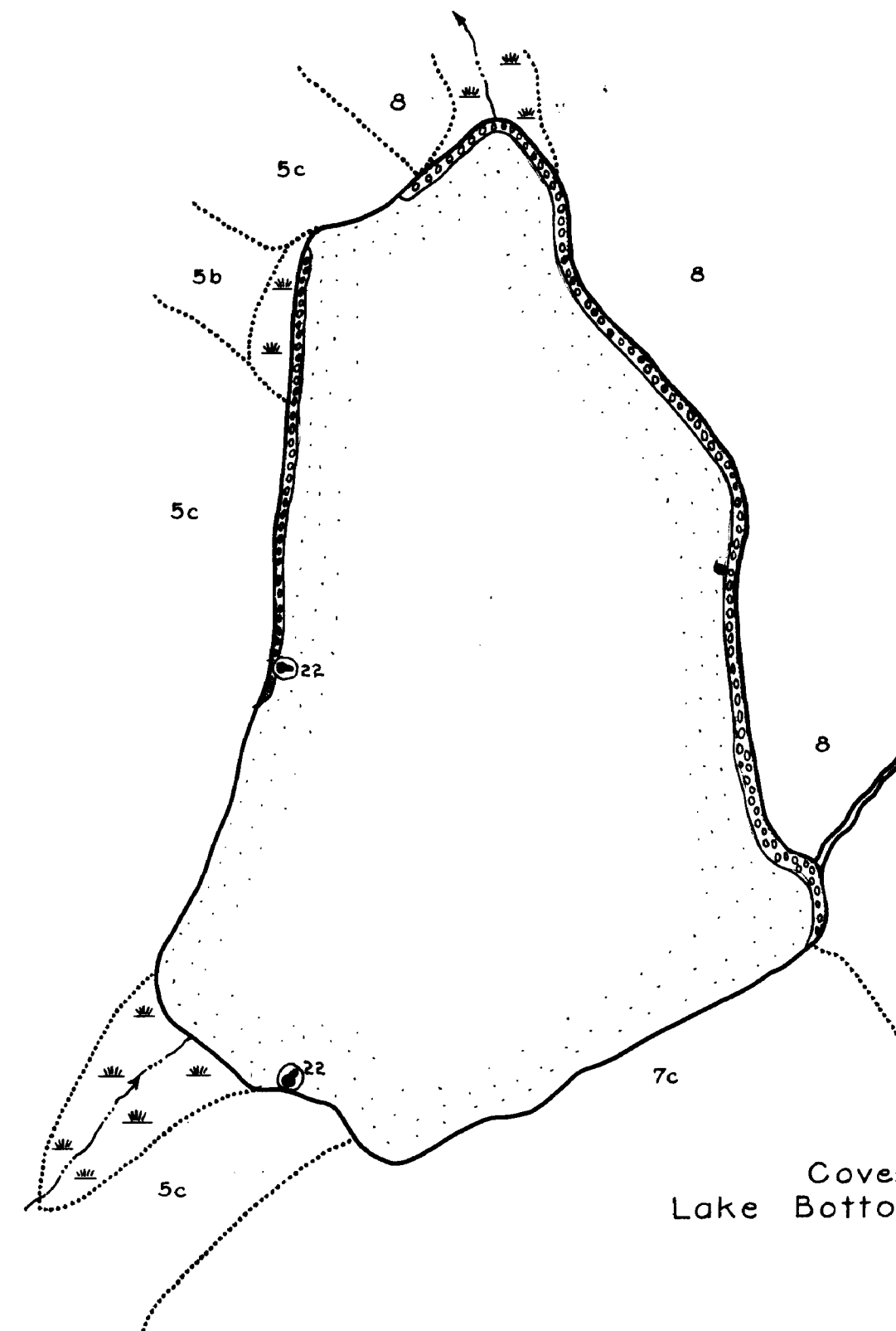
© COPYRIGHT 1993
STATE OF MINNESOTA
DEPARTMENT OF NATURAL RESOURCES
DIVISION OF FISH AND WILDLIFE

Location Sec. 18-19 & 13-24, T. 64 N R. 12 & 13 W.
Scale: 16" = 1 Mile. ST. LOUIS COUNTY

Area: 17.36 Acres.
Length of Shore Line: 1.1 Miles.



Contour Map
Contour Interval = 5'




Cover Type and
Lake Bottom Soil Type Map



Aquatic Vegetation Map

STATE OF MINNESOTA
Department of
Administration
Minnesota's Bookstore
Part of the Department of Administration
Print Communications Division
To order reproduced copies of
Contour Lake Maps call:
612/297-3000 or our
Nationwide toll-free number
1-800-657-3767



© State of Minnesota 1964

© State of Minnesota

c 89

J-15-20

THIS PAPER
DEPICTS
MINNESOTA
THE AGES
CHANGES
REPRODUCE

FIRST LAKE