





ENTIRE AREA LOCATED IN
SUPERIOR NATIONAL FOREST

N

LEGEND

- TOWNSHIP LINE _____
- SECTION LINE _____
- SECTION NUMBER 33
- PORTAGE TRAIL
- STREAM 
- INTERMITTENT STREAM 
- BRUSH SWAMP 
- MARSH 
- ROCKS OR REEF WITHIN 3' OF SURFACE R
- EMERGENT VEGETATION E.V.
- OPEN WATER O.W.

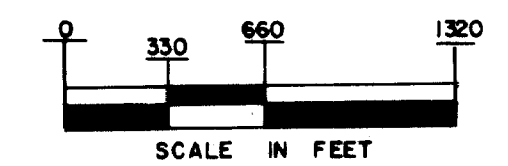
PLANIMETERED AREA = 277 ACRES
 LITTORAL AREA = 99 ACRES
 LENGTH OF SHORELINE = 5.6 MILES
 LENGTH OF ISLANDS' SHORELINE = .37 MILE

B.M. # 1 - SPIKE IN 8" DBH CEDAR 5' EAST OF PORTAGE TRAIL, 5' FROM WATER'S EDGE, ON S. SIDE OF LAKE.
 W.S.E. = 3.2' BELOW B.M. 1.

B.M. # 2 - SPIKE IN 20" DBH RED PINE, 30' EAST OF PORTAGE TRAIL, ON S. SIDE OF LAKE.
 W.S.E. = 7.8' BELOW B.M. 2.

LAKE OUTLINE DRAWN FROM 1961 AERIAL PHOTO # CIR-27A-23.

© COPYRIGHT 1983
 STATE OF MINNESOTA
 DEPARTMENT OF NATURAL RESOURCES
 DIVISION OF FISH AND WILDLIFE



FINANCED WITH AID OF DINGELL-JOHNSON FUNDS

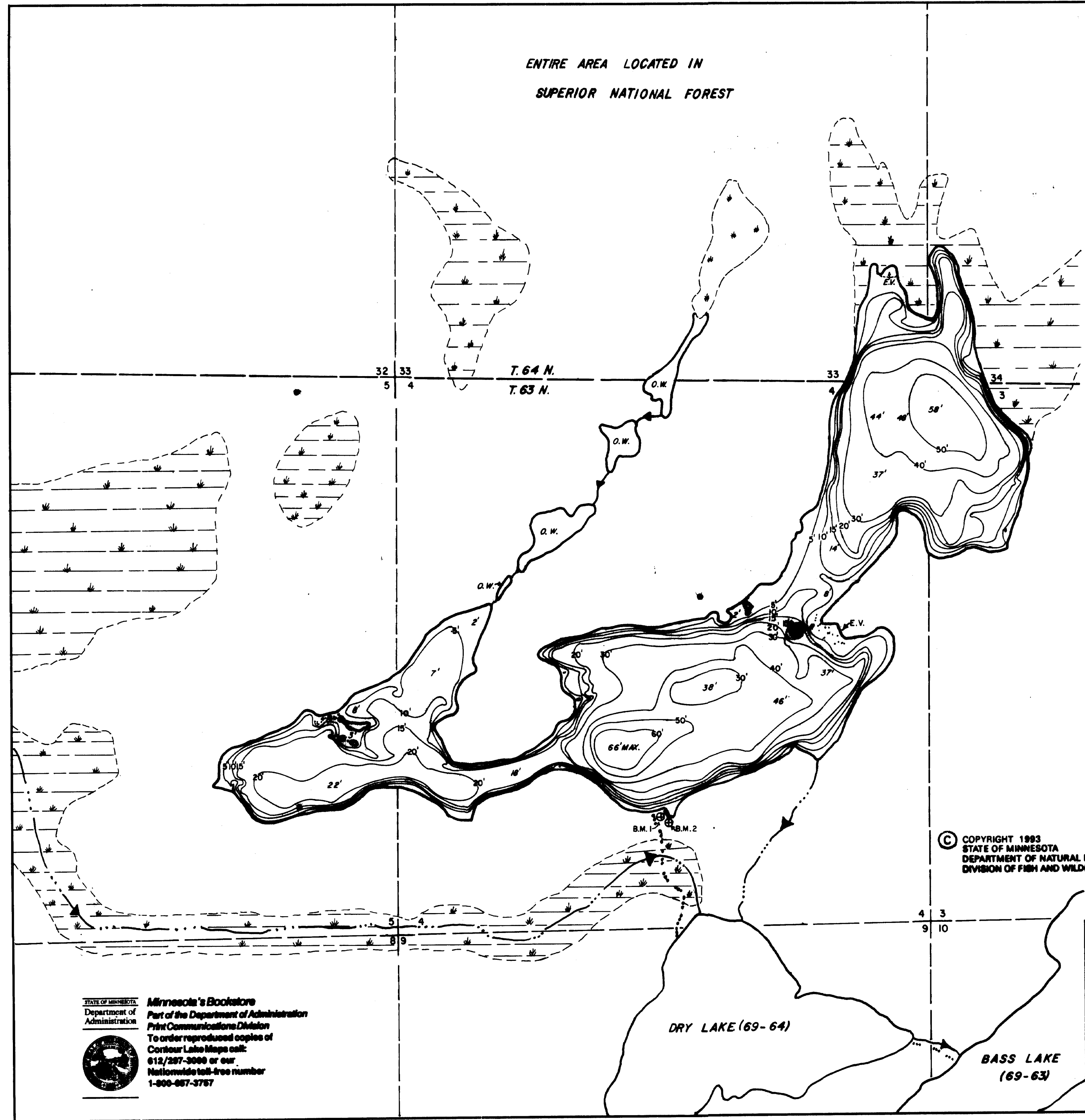
STATE OF MINNESOTA DEPARTMENT OF NATURAL RESOURCES		
DIVISION OF GAME AND FISH TECHNICAL SERVICES SECTION		
HIGH LAKE (69-71) ST. LOUIS COUNTY		
T. 63, 64 N.	R. 12 W.	S. 3, 4, 5, 33, 34
FIELDWORK R.D.T. & S.A.C. DATE 9-24-76	DRAWN BY <i>Steven X. Loren</i> DATE 1-11-78	PROJ. IDENT. NO. FW-1-R-21

STATE OF MINNESOTA
 Department of Administration
Minnesota's Bookstore
 Part of the Department of Administration
 Print Communications Division
 To order reproduced copies of
 Contour Lake Maps call:
 612/297-3000 or our
 Nationwide toll-free number
 1-800-657-3767



DRY LAKE (69-64)

BASS LAKE
(69-63)



C-0884