

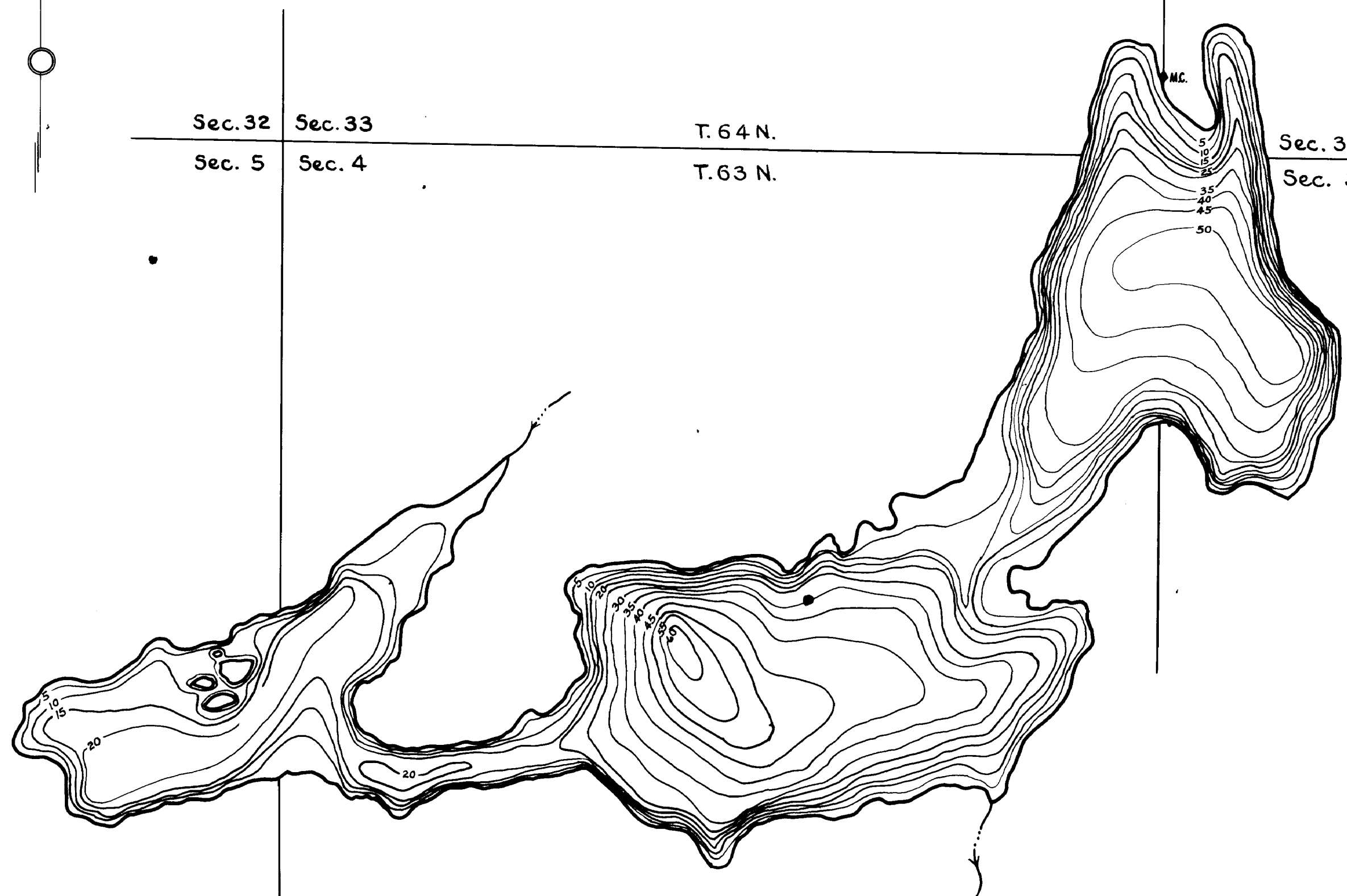
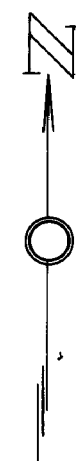

R-9
U.S. Department of Agriculture
Forest Service
LAKE AND STREAM SURVEY

Location Sec. 33-34 T.64 N.R.12 W.
Sec. 3-4-5 T.63 N.R.12 W.
Scale 8 Inches = 1 Mile

ST. LOUIS COUNTY

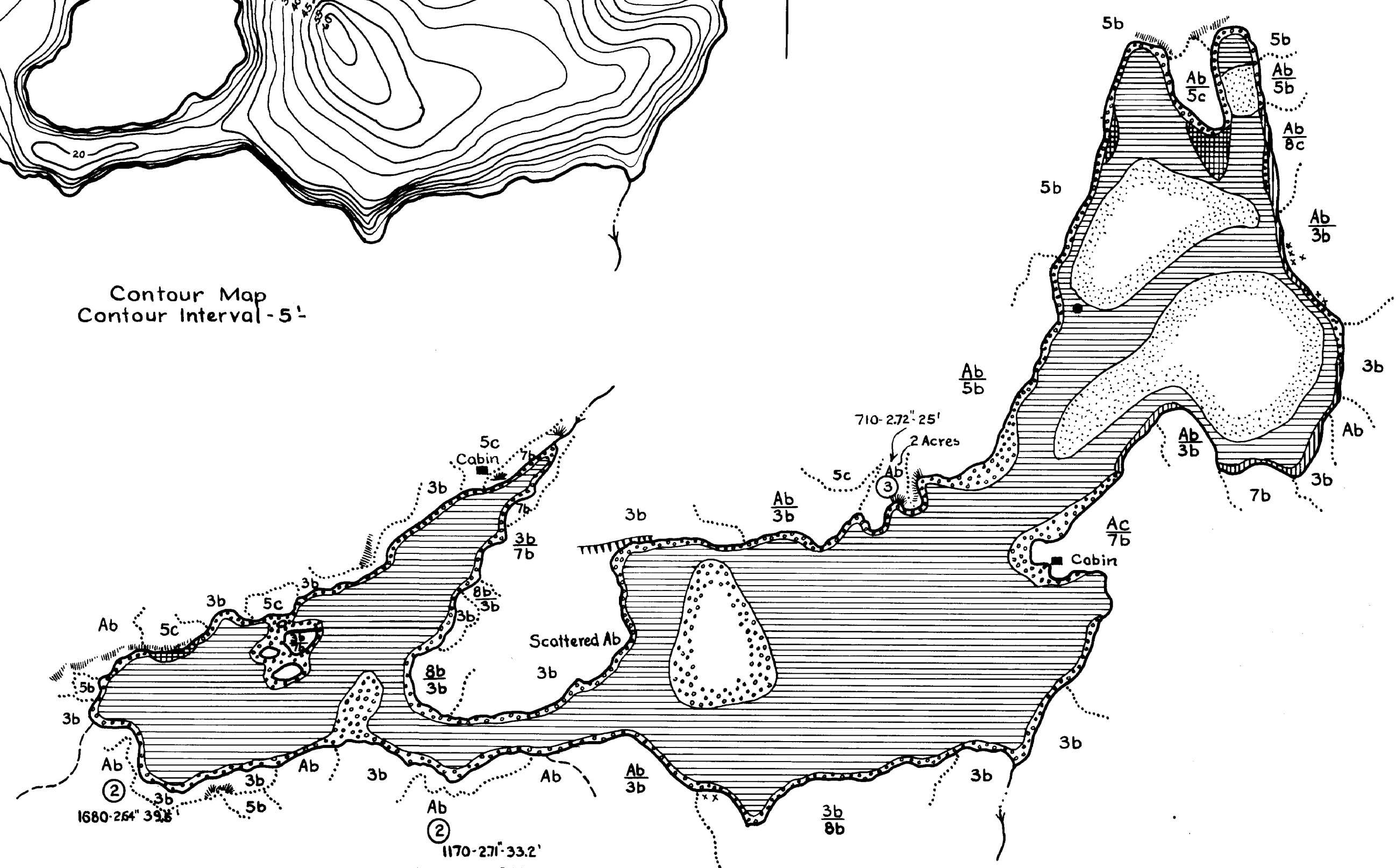
HIGH LAKE 69-71
Superior National Forest
Minnesota

Area 253.9 Acres
Length of Shore Line 5.7 Miles



Contour Map
Contour Interval - 5'

STATE OF MINNESOTA
DEPARTMENT OF NATURAL RESOURCES
DIVISION OF FISH AND WILDLIFE



© State of Minnesota 1964

© State of Minnesota

884

Cover Type and
Lake Bottom Soil Type Map

1170-271-33.2'