

NELS LAKE 69-80
 Superior National Forest
 Minnesota

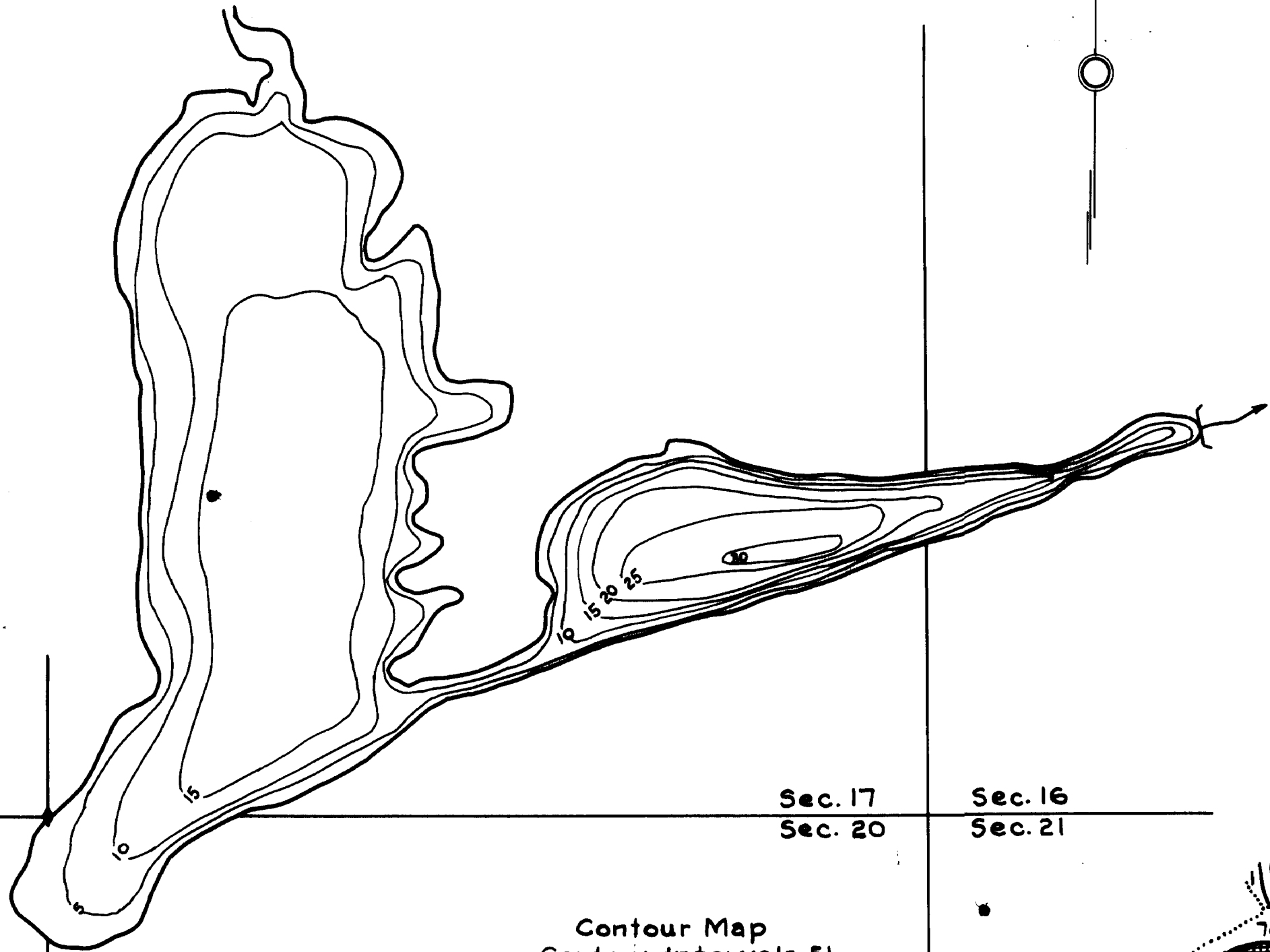
Location - Sec's. 16, 17, & 20 T. 64 N. R. 12 W.
 Scale - 8" = 1 Mile

ST. LOUIS COUNTY

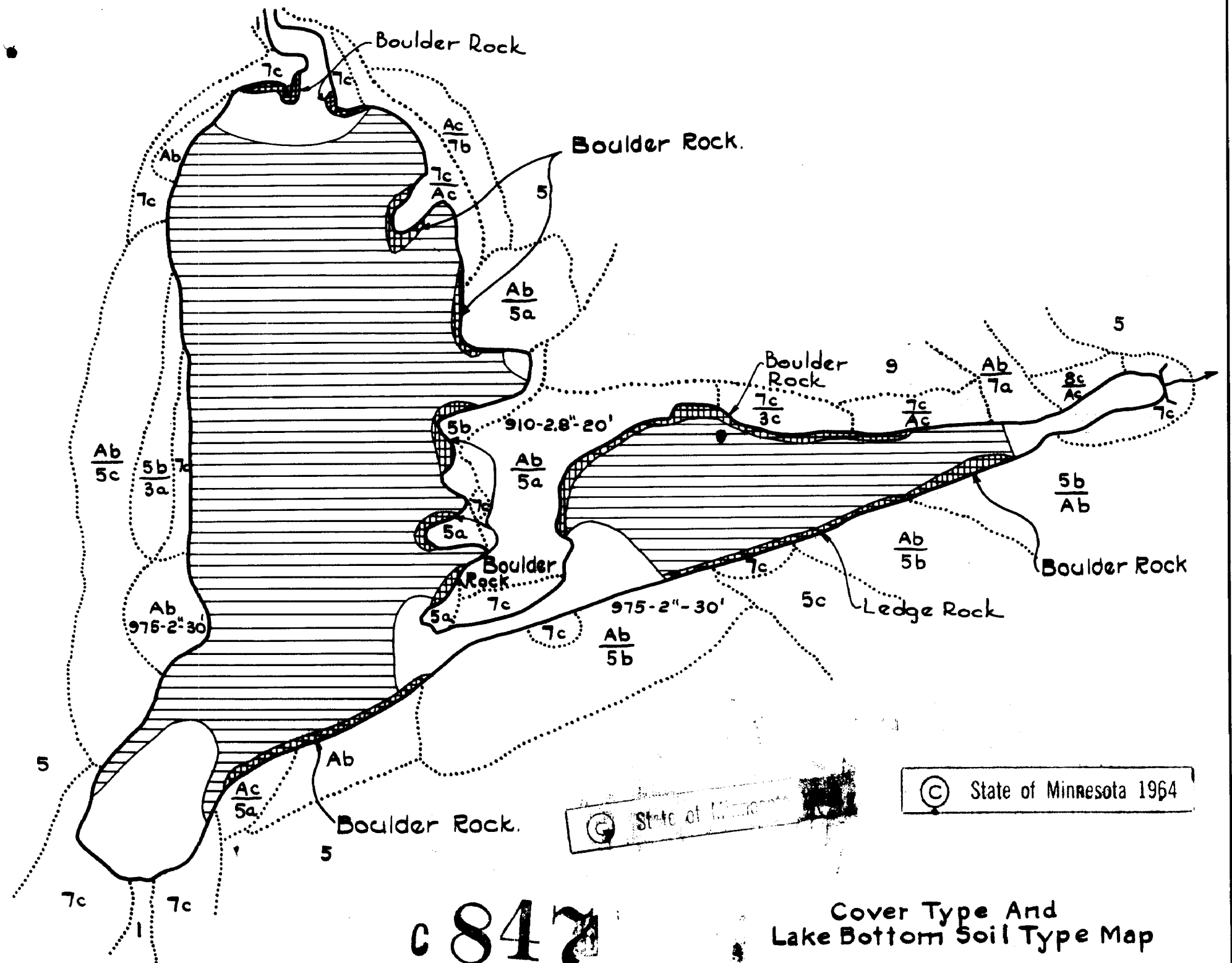
Area - 143.45 A.
 Length of Shore Line - 4.4 Miles

© COPYRIGHT 1993
 STATE OF MINNESOTA
 DEPARTMENT OF NATURAL RESOURCES
 DIVISION OF FISH AND WILDLIFE


N



Contour Map
 Contour Interval = 5'



STATE OF MINNESOTA
 Department of Administration
Minnesota's Bookstore
 Part of the Department of Administration
 Print Communications Division
 To order reproduced copies of
 Contour Lake Maps call:
 612/297-3000 or our
 Nationwide toll-free number
 1-800-657-3757



© State of Minnesota 1964

Cover Type And
 Lake Bottom Soil Type Map

847

J-16-16

*NELS LAKE
 St Louis Co*