
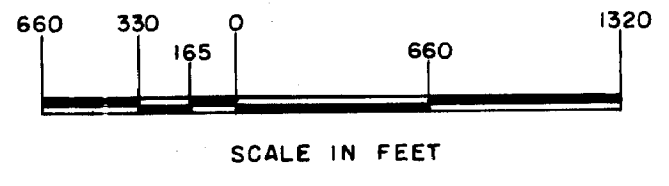


STATE OF MINNESOTA
 Department of Administration
Minnesota's Bookstore
 Part of the Department of Administration
 Print Communications Division
 To order reproduced copies of
 Contour Lake Maps call:
 612/297-3000 or our
 Nationwide toll-free number
 1-800-657-3757




THIS REPORT FURNISHED BY THE MINNESOTA
 DEPARTMENT OF CONSERVATION, ST. PAUL, MN.
 NO LIABILITY IS ASSUMED FOR
 THE USE OF THIS DATA OR FOR
 ANY DAMAGE CAUSED BY OTHERS. IF
 REPRODUCED, CREDIT MUST BE GIVEN.

© COPYRIGHT 1993
 STATE OF MINNESOTA
 DEPARTMENT OF NATURAL RESOURCES
 DIVISION OF FISH AND WILDLIFE



NOTE: B.M. IS GAGE ON OUTLET DAM.
 READ 1.73 ON 7-1-48
 AREA 853 ACRES



TRACED BY R.K.F. 6-13-49

STATE OF MINNESOTA
 DEPARTMENT OF CONSERVATION
 DIVISION OF GAME & FISH
 BUREAU OF FISHERIES RESEARCH
 DIVISION OF WATERS

PRAIRIE LAKE 69-848

T50N R20W
 SECS. 19-20-28-29-30.

SAINT LOUIS COUNTY **C836**
 SCALE APPROX. 8"=1 MILE

FIGURE NO.