

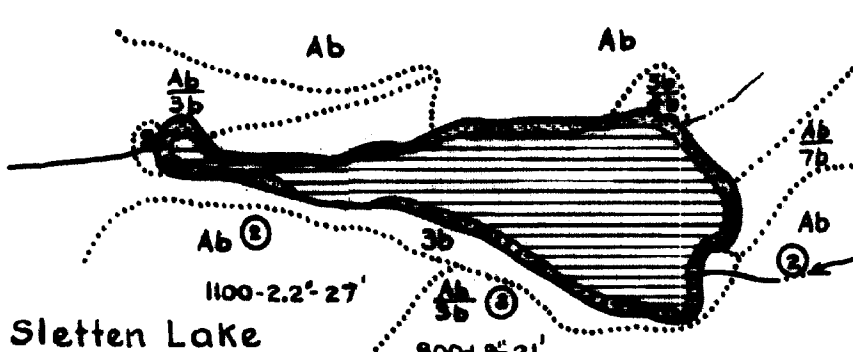
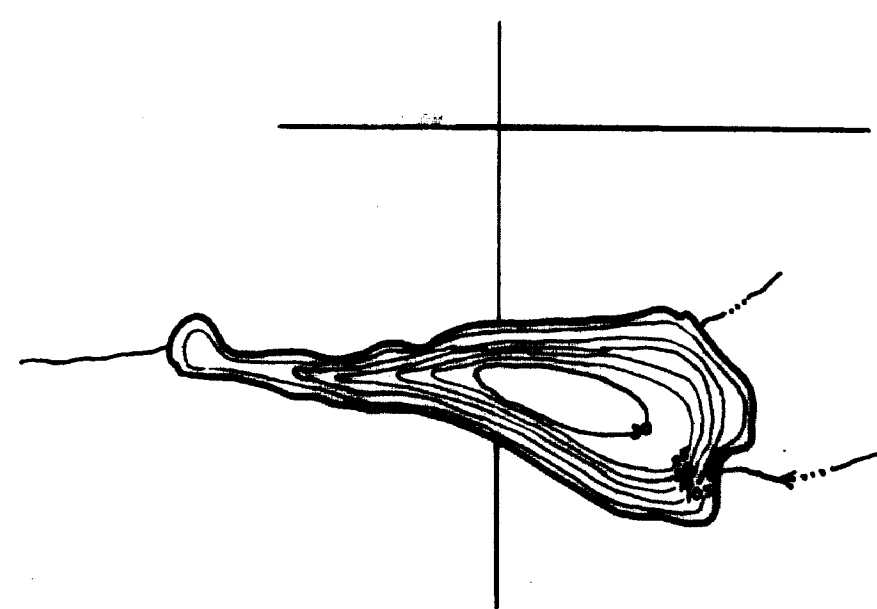
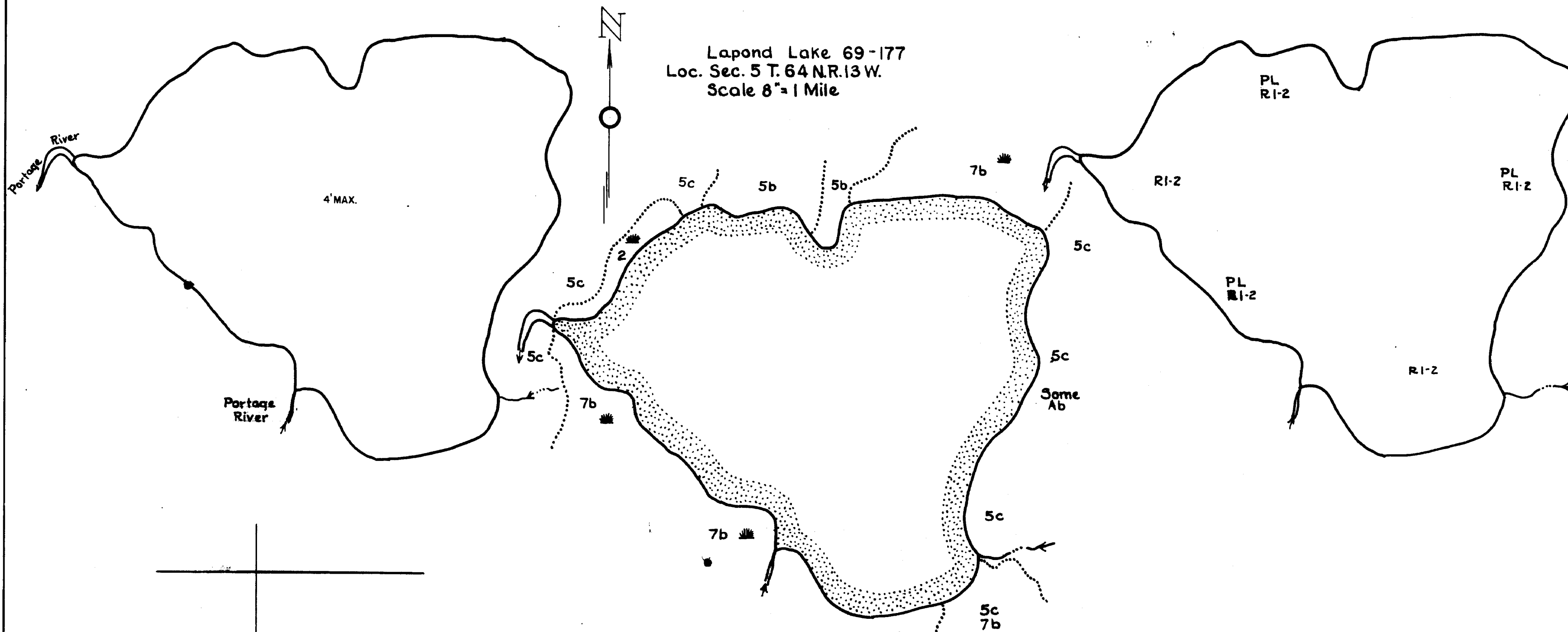
© COPYRIGHT 1993
STATE OF MINNESOTA
DEPARTMENT OF NATURAL RESOURCES
DIVISION OF FISH AND WILDLIFE

R-9
U.S. Department of Agriculture
Forest Service
LAKE AND STREAM SURVEY
SLETTEN-LITTLE SLETTEN LAKES
LAPOND LAKE
Superior National Forest
Minnesota


Lapond Lake Area 1682 Acres
Length of Shore Line 2.5 Miles
Little Sletten Lake Area 1435 Acres
Length of Shore Line 0.88 Miles
Sletten Lake Area 1771 Acres
Length of Shore Line 1.2 Miles

ST. LOUIS COUNTY


NOT FURNISHED BY THE MINNESOTA
DEPARTMENT OF CONSERVATION, ST. LOUIS COUNTY
NO RESPONSIBILITY IS ASSUMED FOR THE
ACCURACY OF THE DATA SHOWN OR FOR
ANY ERRORS OR ADDITIONS MADE BY OTHERS.
REPRODUCED PROPER CREDIT MUST BE GIVEN.



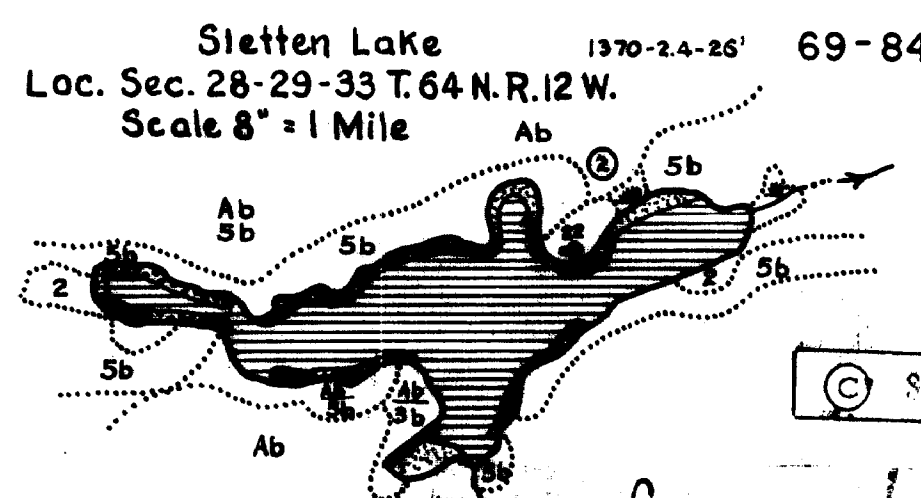
Little Sletten Lake
Loc. Sec. 32-33 T. 64 N. R. 12 W.
Scale 8" = 1 Mile
69-86



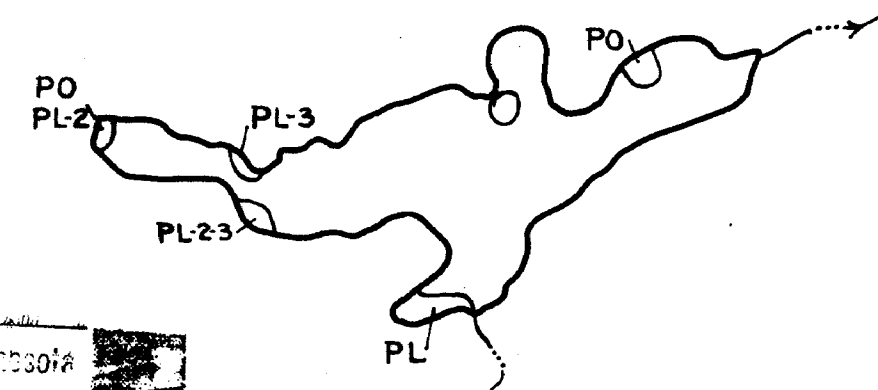
STATE OF MINNESOTA
Department of
Administration
Minnesota's Bookstore
Part of the Department of Administration
Print Communications Division
To order reproduced copies of
Contour Lake Maps call:
612/297-3000 or our
Nationwide toll-free number
1-800-657-3767



Contour Map
Contour Interval - 5'



Sletten Lake
Loc. Sec. 28-29-33 T. 64 N. R. 12 W.
Scale 8" = 1 Mile
69-84



© State of Minnesota 1964

Cover Type And
Lake Bottom Soil Type Map

Aquatic Vegetation Map

J-15-9

LITTLE SLETTEN LAKE
LAPOND LAKE

8-19